
A Characterization of Hine's Emerald Dragonfly (*Somatochlora hineana* Williamson) Habitat in Michigan



Prepared by:
Jeffrey G. Lee, Michael A. Kost, and David L. Cuthrell

Michigan Natural Features Inventory
P.O. Box 30444
Lansing, MI 48909-7944



For:
U.S. Fish and Wildlife Service
Region 3 Endangered Species Office
Federal Building, Fort Snelling
Twin Cities, MN 55111



May 15, 2006

MICHIGAN STATE
UNIVERSITY
EXTENSION

Report Number 2006-01

Cover Photo: Acklund Road northern fen, Mackinac County, Michigan, August 2004. Photo by David L. Cuthrell, MNFI.

Recommended Citation: Lee, J. G., M. A. Kost, and D. L. Cuthrell. 2006. A characterization of Hine's emerald dragonfly (*Somatochlora hineana* Williamson) habitat in Michigan. Report number 2006-01. Report to U.S. Fish and Wildlife Service, Region 3 Endangered Species Office, Federal Building, Fort Snelling, Twin Cities, MN 55111. 16 pp + appendices.

Copyright 2006 MSU Board of Trustees

ABSTRACT

Hine's emerald dragonfly (*Somatochlora hineana* Williamson) is a federally-listed endangered species that occurs in northern fens of Michigan. In an effort to characterize the habitat of northern fens which support known populations of Hine's emerald dragonflies, four sites in the Upper Peninsula and two sites in the northern Lower Peninsula of Michigan were sampled August 24 to 27, 2004. All species in 10 m x 10 m relevés were assigned coverage classes in five vegetation strata. An additional six, 1 m x 1 m plots were sampled where oviposition was evident. Physical site factors incorporating various edaphic, hydrologic, and physiographic variables were also noted. A Floristic Quality Index (FQI) was generated for each relevé and plot based on species composition. Additionally, several measures of species occurrence were calculated including site frequency, relevé frequency, relative relevé frequency, mean relevé coverage, relative mean relevé coverage, and importance value. The same calculations were applied to data in oviposition plots. Sorensen Coefficients and Detrended Correspondence Analysis (DCA) were used to compare overall similarity among sites and relevés.

Among all sites, saturated, heavy-textured soil (both organic and mineral) was typical. Also, pH values were generally above 7.0, except where microtopographic variation caused acidic hummocks to be formed. Sites with the greatest abundance of Hine's emerald dragonfly adults during a 2004 survey correspond to areas where rivulets or sheetflow were observed. Vegetation was mostly concentrated in the ground layer, low shrub, and tall shrub strata, and species with the greatest importance values were *Carex lasiocarpa*, non-*Sphagnum* clump-forming mosses, *Thuja occidentalis*, *Potentilla fruticosa*, *Carex sterilis*, and *Chamaedaphne calyculata*. The average FQI among all relevés was 37.2, which suggests high habitat quality for most of the observed sites. Sorensen Coefficients showed that average similarity between relevés from within the same sites is significantly greater than the average similarity between relevés from different sites. Detrended Correspondence Analysis showed that relevés with high abundance of northern fen species clustered together, while sites that exhibited combined characteristics of northern fen, northern wet meadow, and northern shrub thicket occurred in separate clusters.

From the current study, general habitat characteristics have been established, and it appears that the presence of rivulets or sheetflow, multi-structured vegetation strata (i.e. ground layer, low shrub, and tall shrub), and the juxtaposition of areas with standing water and drier mounds caused by microtopographic variation are most important for Hine's emerald dragonflies. It is imperative to maintain a high degree of habitat quality through conservation of connected landscape ecosystems that incorporate the entire wetland and upland matrix.

TABLE OF CONTENTS

| | |
|---|----|
| ABSTRACT | i |
| INTRODUCTION | 1 |
| METHODS | 1 |
| Field Procedures | 1 |
| Data Analyses | 4 |
| RESULTS | 5 |
| Site Descriptions | 5 |
| Floristic Assessment | 5 |
| Vegetation Structure, Composition, and Coverage | 5 |
| Community Coefficients | 8 |
| Detrended Correspondence Analysis | 10 |
| DISCUSSION | 12 |
| ACKNOWLEDGEMENTS | 14 |
| LITERATURE CITED | 15 |
| APPENDICES | 17 |

LIST OF FIGURES

| | |
|---|----|
| Figure 1. Michigan distribution of Hine's emerald dragonfly, 2004. | 2 |
| Figure 2. Average Sorensen Coefficient between relevés | 9 |
| Figure 3. DCA of species cover within relevés (n = 15)..... | 10 |

LIST OF TABLES

| | |
|--|---|
| Table 1. Woody strata and ground cover characteristics. | 3 |
| Table 2. Sorensen coefficients comparing site percent similarity..... | 8 |
| Table 3. Sorensen coefficients comparing releve percent similarity | 9 |

LIST OF PHOTOGRAPHIC PLATES

| | |
|--|----|
| Plate 1. Crayfish burrow. | 3 |
| Plate 2. Distinct vegetative zonation in northern fens..... | 6 |
| Plate 3. Examples of high microtopographic variation in northern fens..... | 11 |

LIST OF APPENDICES

| | |
|---|----|
| Appendix 1. Habitat description for 15 relevés at 6 sites. | 18 |
| Appendix 2. Habitat description for six oviposition plots at four sites..... | 21 |
| Appendix 3. Strata percent cover by releve. | 22 |
| Appendix 4. Species list for 15 relevés at 6 sites organized by strata..... | 23 |
| Appendix 5. Species list for six oviposition plots at four sites. | 44 |
| Appendix 6. Species list sorted by site (n = 6) and releve (n = 15) percent frequencies. | 46 |
| Appendix 7. Species list sorted by site (n = 4) and oviposition plot (n = 6) percent frequencies..... | 50 |
| Appendix 8. DCA output from PC-ORD. Percent of variance explained in the distance matrix. | 52 |
| Appendix 9. DCA output from PC-ORD. Correlations of species coverage with the ordination axes. | 53 |

INTRODUCTION

Hine's emerald dragonfly (*Somatochlora hineana* Williamson) is a federally-listed endangered species. Records indicate that it historically occurred in Illinois, Wisconsin, Michigan, Missouri, Ohio, Indiana, and Alabama (U.S. Fish and Wildlife Service 2001). Currently, the known distribution in Michigan spans Mackinac, Presque Isle, and Alpena counties. Its life cycle typifies that of other dragonflies with an aquatic egg, aquatic larva, and a terrestrial/aerial adult stage, and it is an opportunistic predator with high feeding activity at night (Cuthrell 1999). Several surveys have been conducted with the aim to estimate abundance and extent of occurrence in Michigan (Steffens 1997, 1998, 1999; Cuthrell and Kost 2005).

Its habitat has been stated to be graminoid-dominated wetlands that contain seeps, or slow moving rivulets; cool, shallow water slowly flowing through vegetation; and open areas in close proximity to forest edge (Cuthrell 1999). Prior to the current study, most habitat descriptions have been primarily casual observations made during insect surveys. Therefore, a detailed characterization of sites known to support Hine's emerald dragonfly populations was needed. In Michigan, Hine's emerald dragonflies are known to occupy northern fens (Steffens 1997, 1998, 1999; Cuthrell and Kost 2005), which are considered a rare community type in this state (Michigan Natural Features Inventory 2003). Northern fens

are most commonly found in flat areas or mild depressions of glacial outwash and glacial lake plains, often in close proximity to the Great Lakes shoreline. Currently, peat mining, logging, quarrying, agricultural runoff, draining, flooding, off-road vehicle (ORV) disturbance, and development pose the greatest threat to future persistence of northern fens and, therefore, Hine's emerald dragonflies.

A thorough understanding of the habitat factors that influence the presence or absence of Hine's emerald dragonflies can help elucidate management concerns and procedures for species recovery. The overall objective of the current study is to characterize several northern fen communities in Michigan where there are known populations of Hine's emerald dragonflies. The specific objectives are to:

- 1) Describe larval and adult Hine's emerald dragonfly habitat with respect to vegetation structure, composition, and coverage; soil substrate; and hydrology.
- 2) Compare and contrast community similarity based on plant species presence and abundance.
- 3) Assess habitat quality and threats in order to identify potential management and protection actions required for the long-term viability of Hine's emerald dragonfly.

METHODS

Field Procedures

Habitat characterization of six sites with known occurrences of Hine's emerald dragonfly was conducted August 24 to 27, 2004 (Figure 1). Four sites occurred in Mackinac County in the Upper Peninsula of Michigan: Acklund Road, Brevort Lake Road, Foley Creek Wetland, and Summerby Swamp. Two remaining sites occurred in the northern Lower Peninsula of Michigan: North Point Road Fen (Alpena County) and Thompson's Harbor State Park

(THSP) Loop 2 Fen (Presque Isle County). A minimum of two 10 m x 10 m relevés were sampled at each site, totaling 15 relevés among all 6 sites. Placement of relevés centered on areas where adult Hine's emerald dragonflies were observed flying earlier in the year, and the locations were considered to best represent habitats in which the range of searching, guarding, and ovipositing behaviors occurred within each site. In addition to relevés, six 1 m x

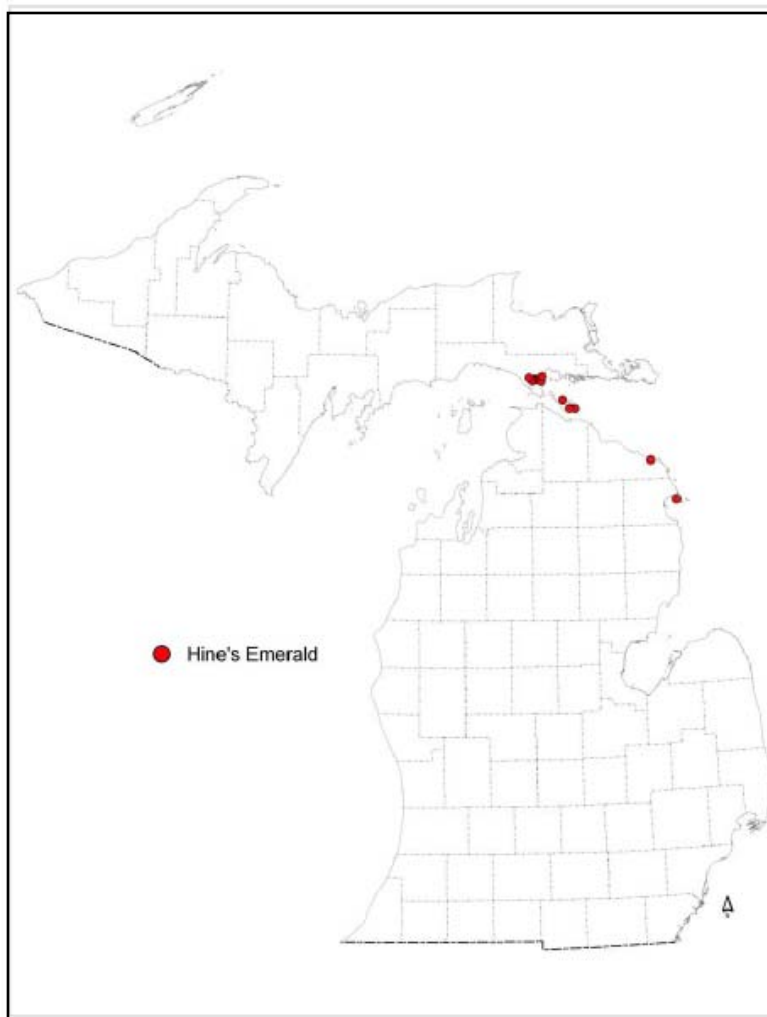


Figure 1. Michigan distribution of Hine's emerald dragonfly, 2004.

1 m plots were sampled where female Hine's emerald dragonflies were observed ovipositing earlier in the year or during the August sampling period. The vegetation in relevés was sampled according to five strata based on physiognomy and height (Table 1). All vascular plant species were identified to genus and species when possible, and nomenclature followed that of Gleason and Cronquist (1991). Most unknown species were collected and later identified in the lab using dichotomous keys. Mosses were grouped as *Sphagnum* sp. or non-*Sphagnum* mosses. The latter includes mat-forming pleurocarps and tuft-forming acrocarpous mosses (Crum 1983). Each species was assigned

a cover class corresponding to its percentage of areal coverage within a given strata for the 100 m² releve area (or the 1 m² plot area for oviposition plots). Additionally, an estimate of the total coverage of each vegetation stratum was recorded as well. Cover classes are defined as follows: 1 = 0.01%-<1%; 2 = 1%-5%; 3 = 6%-25%; 4 = 26%-50%; 5 = 51%-75%; and 6 = 76%-100% (Peet et al. 1998).

Physical site properties were evaluated with respect to the edaphic environment and local hydrology. Soil characterization of the upper 1.5 m layer was accomplished using a Dutch auger. Soil type, texture, pH, depth of organic matter,

Table 1. Woody strata and ground cover characteristics. Percent cover was estimated by cover class for each attribute below.

| Strata | Description |
|---------------|---|
| Ground Cover | All graminoid, forb, woody, and non-vascular plant species <0.5 m in height |
| Low Shrub | All woody species ≥ 0.5 m and <1 m in height |
| Tall Shrub | All woody species ≥ 1 m and <3 m in height |
| Understory | All woody species ≥ 3 m and <10 m in height |
| Overstory | All woody species ≥ 10 m in height |

and a profile of distinct soil layers were noted. Water depth was measured either as depth below ground surface or, in the presence of inundation, depth above ground surface. Evidence of water rivulets or sheetflow was also noted. Additional coverage classes were assigned to open water, litter, open ground, and overall vegetation. Because Hine’s emerald dragonfly larvae may

utilize crayfish burrows during drought (U.S. Fish and Wildlife Service 2001), a count of burrow density may be indicative of potential dragonfly presence (Plate 1). Therefore, the number of crayfish burrows found in a 1 m² plot placed inside each releve was recorded. Random burrows, not necessarily within plots, were also pumped for *Somatochlora* sp. larvae.



Plate 1. Crayfish burrow. Photo by M. Kost.

Data Analyses

Compilation of species lists for releves and plots was aided by the Floristic Quality Assessment Program (Herman et al. 2001). The program automatically generates a Floristic Quality Index (FQI) and a Mean Coefficient of Wetness (W) for each releve or plot based on species composition. Several measures of species occurrence were calculated including site frequency, releve frequency, relative releve frequency, mean releve coverage, relative mean releve coverage, and importance value. The same calculations were applied to data in oviposition plots. Site, releve, and plot frequency are simply the frequencies of occurrence of each species in each site ($n = 6$ for releves; $n = 4$ for oviposition plots), releve ($n = 15$), or plot ($n = 6$). Relative releve and plot frequency is the relative contribution of each species to the collective sum of releve or plot frequencies among all species. The sum of all species' relative releve or plot frequencies always equal 100%. Mean plot coverage for each species was calculated by averaging the percent coverage mid-point values for each corresponding cover class among all plots ($n = 6$). Mean releve coverage for each species was similarly calculated, but, due to the assignment of coverage values for each stratum, a single value representing the most likely overall coverage of each species needed to be estimated. The method used to assign an overall coverage was as follows: 1) For a given species, the mean coverage within each stratum was calculated ($n = 15$); 2) The stratum with the highest mean coverage value was assumed to be the dominant stratum for that species, and all other strata occupied by that species were arbitrarily assumed to overlap it by 75%. This assumption is reasonable, since the dominant stratum is usually one of the higher vegetation layers (i.e. tall shrub, understory, or overstory), and seedlings, sprouts, and clones of subordinate layers tend to occur directly beneath; 3) The coverage value of the dominant stratum was augmented by the addition of downweighted coverage values of each subordinate stratum. In this case, coverage values of each subordinate stratum were multiplied by 0.25, indicating a 25% non-overlap with the dominant stratum; 4)

This augmented value served as the estimate of mean releve coverage for a given species. Relative mean releve and plot coverage is the relative contribution of each species to the collective sum of mean releve or plot coverage values among all species. The sum of all species' relative mean releve or plot coverage is always equal to 100%. An importance value for each species was calculated by summing the relative releve/plot frequency and relative mean releve/plot coverage. The sum of all species' importance value is always equal to 200%.

Two matrices of community coefficients (a measure of beta-diversity; Magurran 1998) based on species presence within sites and releves were constructed using the Sorensen Coefficient (Barbour et al. 1998). The Sorensen Coefficient is a measure of similarity between two sites or releves and is calculated as follows: $[2C / (A + B)] \times 100$, where C is the number species in common between two sites or releves, and A and B represent the total number of species that occur within those sites or releves. To test whether the average Sorensen Coefficient between releves from within the same sites were significantly different from those of different sites, a two-sample independent t-test with equal variances was performed with $\alpha = 0.05$.

A Detrended Correspondence Analysis (DCA) was performed using PC-ORD (McCune and Mefford 1999). Data input for the analysis consisted of a species by releve matrix using the percent coverage mid-point values for each corresponding cover class for all species occurring in a minimum of two releves. The final matrix size was 84 species by 15 releves. All default settings were maintained during analysis. Pearson product-moment correlations between species scores and the ordination axes and between ordination distances and distances in the original n -dimensional space were also generated. Distance measure for the original n -dimensional space was set as "relative Euclidean" as recommended by McCune and Mefford (1999) when performing DCA.

RESULTS

Site Descriptions

All sites, in which habitat characterization was conducted, can be classified as supporting northern fen natural communities (Cohen 2005). However, the northern fen was a small component of the total area at Foley Creek Wetland. Broad ecological zones were mostly occupied by emergent marsh and northern wet meadow natural communities. Study sites occurred in Sub-Subsection VII.6.3 Cheboygan and Sub-Subsection VIII.1.1 St. Ignace under the Regional Landscape Ecosystem Classification of Michigan by Albert (1995). The dominant landform in which these sites were located is sand lake plain with shallow dolomitic bedrock. These northern fens were commonly situated within large wetland complexes and nearby permanent water bodies, such as ponds, lakes, and streams. Calcareous groundwater seepage and precipitated calcium carbonate (marl) typifies poorly drained northern fens (Cohen 2005).

Three distinct soil types characterized the 15 relevés at 6 sites (Appendices 1 and 2): 1) calcium carbonate precipitate in the form of marl or tufa; 2) heavy-textured mineral soil; and 3) organic soil. Marl and tufa were the most prevalent soil components at Acklund Road, Brevort Lake Road, and THSP Loop 2 Fen. Gleyed clay and sandy clay loam were common at Foley Creek Wetland. Sapric, hemic, and fibric peat were readily found at North Point Road Fen and Summerby Swamp. Organic matter depth was shallowest at Foley Creek Wetland and North Point Road Fen, averaging 19 cm and 47 cm, respectively. The low accumulation of organic matter could be

attributed to shallow bedrock near the ground surface. In contrast, other sites regularly accumulated organic matter to depths exceeding 150 cm, where bedrock occurred much deeper underground. Soil pH of all sites were found to be calcareous (i.e. >7.0), with the exception of localized *Sphagnum* hummocks and peat ridges that were raised above the direct influence of groundwater seepage. Precipitation and cation exchange in the cell walls of *Sphagnum* (Clymo 1964) determine acidity levels of hummocks, with pH values of 4.0-4.5 found at relevés B1, S1, and S3 (Appendix 1).

Concerning hydrology, all sites were at least water saturated. Acklund Road, Brevort Lake Road, Foley Creek Wetland, Summerby Swamp, and THSP Loop 2 Fen were shallowly inundated up to 10 cm. Furthermore, three sites were observed to exhibit sheetflow and/or contain rivulets: Acklund Road, Brevort Lake Road, and Summerby Swamp (Appendix 1). Consequently, these sites correspond to areas of highest *Somatochlora* sp. dragonfly larvae occurrence in pumped crayfish burrows from August 24, 2004 to September 10, 2004 (Cuthrell and Kost 2005).

Appreciable differences among sites in terms of open water, open ground, litter, and total vegetation coverage were not apparent (Appendices 1 and 2). The majority of 100 m² relevés were vegetated, with an average cover class of 5 (63%) and a range from 4 (38%) to 6 (88%) (Appendix 1). Crayfish burrow density among sites was also consistent, ranging from 0 to 3 burrows per 1 m² plot.

Floristic Assessment

Vegetation Structure, Composition, and Coverage

Northern fens are distinguished by rich ground flora, low ericaceous evergreen shrubs, and scattered conifer trees (Cohen 2005). Furthermore, strong vegetative zonation can occur in northern fens in response to small-scale

habitat heterogeneity affecting available nutrients, hydrology, and microtopography (Amon et al. 2002). Distinguishable zones include sedge lawns, sparsely vegetated marl flats, shrub thickets, and multi-structured tree margins (Plate 2) (Cohen 2005). Vegetation in all 15 relevés was concentrated in the ground



a)



b)



c)



d)

Plate 2. The Hine's emerald dragonfly uses a wide range of habitats within northern fens that range from open sedge-dominated marl flats (photos a and b) to multi-layered tree- and shrub-dominated vegetative zones (photos c and d). Photos a-c by M. Kost. Photo d by D. Cuthrell.

cover, and coverage averaged 66.3% and ranged from 38% to 88% (Appendix 3). *Carex lasiocarpa*, non-*Sphagnum* clump-forming mosses, and *Chamaedaphne calyculata* were the most extensive ground cover species with respect to mean releve coverage (19.7%, 14.9%, and 7.3%, respectively). In the low shrub stratum, coverage averaged 15.0% and ranged from 0.5% to 38%. *Myrica gale* (4.5%), *Thuja occidentalis* (4.0%), and *Potentilla fruticosa* (3.5%) were most extensive. In the tall shrub stratum, coverage averaged 10.9% and ranged from 0% to 38%. *Thuja occidentalis* (4.3%) and *Larix laricina* (1.7%) were most extensive. In the understory, coverage averaged 4.5% and ranged from 0% to 15.5%. *Thuja occidentalis*

(4.5%) was most extensive. In the overstory, coverage averaged 1.0% and ranged from 0% to 15.5%. Only one overstory-size tree was found: *Pinus strobus* (1.0%).

In total, 134 species occurred in 15 releves (Appendix 4), and 42 species occurred in 6 oviposition plots (Appendix 5). Richness in releves averaged 31 species and ranged from 8 at F3 to 51 at A1 (Appendix 4). Richness in sites averaged 49 species and ranged from 42 at North Point Road Fen to 59 at Acklund Road. The FQI is a measure of average fidelity of an assemblage of plants to unaltered areas in the condition of pre-European settlement (Herman et al. 2001). This singular index allows useful

comparisons among relevés and can serve as a metric for site quality. Values greater than 35 indicate areas that possess sufficient conservatism and richness to be considered floristically important from a statewide perspective. Values greater than 50 indicate extremely rare areas that demonstrate the highest of native biodiversity in the natural landscapes of Michigan (Herman et al. 2001). Average FQI among relevés was 37.2 and ranged from 13.8 at F3 to 49.8 at A2 (Appendix 4). Foley Creek exhibited the poorest landscape context of the six sites and bordered a very disturbed *Typha angustifolia*-dominated wetland. By excluding the outlier relevés of F1 and F3, which only harbored 14 and 8 species, respectively, average FQI among relevés increases to 40.5. Similar to the FQI, the Mean Coefficient of Wetness (*W*) gauges the average fidelity of plant communities to moisture regimes (Herman et al. 2001). The coefficient ranges from -5 to 5, with smaller values indicating greater affinity for wetlands. Average *W* among relevés was -3.7 (Facultative Wetland) and ranged from -2.3 (Facultative Wetland) at A1 and B1 to -4.8 (Obligate Wetland) at N3. The Facultative Wetland category denotes species with a 67%-99% probability of occurring in wetlands under natural conditions. The Obligate Wetland category denotes species with greater than 99% probability of occurring in wetlands under natural conditions (Herman et al. 2001).

Four species occurred at all sites: *Potentilla fruticosa*, *Lobelia kalmii*, *Thuja occidentalis*, and *Muhlenbergia glomerata* (Appendix 6). However, no species occurred in all relevés. The most frequently occurring species was *Potentilla fruticosa*, which was found in 13 of 15 relevés. Other species typical of northern fens and with greater than 50% releve frequency were *Sarracenia purpurea*, *Solidago uliginosa*, *Parnassia glauca*, *Picea mariana*, *Cladium mariscoides*, *Larix laricina*, *Rhynchospora capillacea*, *Andromeda glaucophylla*, *Tofieldia glutinosa*, and *Ledum groenlandicum*. Five state-listed species were found during sampling: *Juncus militaris*, *Muhlenbergia richardsonis*, and *Solidago houghtonii* are state threatened and *Pinguicula vulgaris* and *Trichophorum clintonii* are state special concern. Of these, only *Juncus*

militaris was found commonly, occurring in 53% of the relevés (Appendix 4). The most abundant bryophytes that occurred were non-*Sphagnum* clump-forming mosses, most likely in the family *Amblystegiaceae* (Cohen 2005). Frequency of occurrence was greater than 80% in both sites and relevés. Similar species composition and frequency was found in areas where active oviposition was observed (Appendix 7).

The species with greatest coverage as reported in northern fens (Cohen 2005) and confirmed by the current study was *Carex lasiocarpa* (Appendix 6). Mean releve coverage for this species was 19.7%, which rivaled that of non-*Sphagnum* clump-forming mosses (14.9%) (Appendix 6). Although *Carex lasiocarpa* only occurred in six relevés at two sites (Appendix 4), the habit of this particular sedge tends toward the formation of extensive lawns (NatureServe 2005) aided by well-developed rhizomes (Voss 1972). Other species with greater than 5% mean releve coverage were *Thuja occidentalis* (7.6%), *Chamaedaphne calyculata* (7.3%), *Carex sterilis* (7.1%), *Trichophorum alpinum* (6.1%), *Potentilla fruticosa* (5.7%), and *Eleocharis rostellata* (5.2%). Of these species, only *Potentilla fruticosa*, *Thuja occidentalis*, and non-*Sphagnum* clump-forming mosses occurred with greater than 70% site and releve frequencies. Similar species composition and coverage were found in areas where active oviposition was observed (Appendix 7).

The importance value, which incorporates species frequency of occurrence and extent of coverage, provides an overall measure of dominance (Appendix 6). Species with the greatest releve importance values were *Carex lasiocarpa* (13.4), non-*Sphagnum* clump-forming mosses (11.7), *Thuja occidentalis* (7.0), *Potentilla fruticosa* (6.3), *Carex sterilis* (5.9), and *Chamaedaphne calyculata* (5.4). Other tree species with significant importance values were *Picea mariana* (4.7) and *Larix laricina* (3.4). Fortunately, only two weedy species were found, *Cirsium palustre* and *Typha angustifolia*, and their importance values were low, both at 0.2. Similar species importance values were found in areas where active oviposition was

observed (Appendix 7). However, values tended to be greater than those in relevés because of greater single-species dominance (i.e. greater coverage) at the 1 m² scale than at the 100 m² scale. This is especially prominent when certain plants regenerate clonally to become mat or tuft formers.

Community Coefficients

Two tables of Sorensen Coefficients are given to demonstrate that although there may be significant habitat heterogeneity within sites and relevés, a great deal of floristic similarity can exist (Tables 2 and 3). Community coefficients of 50% or greater are generally considered to signify two sites or relevés that belong to the same association (i.e. putative community types) (Barbour et al. 1998). Comparisons show that

33% of the sites (Table 2) and 25% of the relevés (Table 3) belonged to the same association. Acklund Road, Brevort Lake Road, and Summerby Swamp were all about 70% similar (Table 2). THSP Loop 2 Fen was about 50% similar to both Acklund Road and Brevort Lake Road (Table 2). An examination of Sorensen Coefficients reveals that greatest similarity among relevés, in general, exists within sites (Table 3). Average similarity among relevés from within the same sites (55.2%) is significantly greater than the average similarity among relevés from different sites (30.8%) (Figure 2). Nevertheless, exceptions were found for comparisons of relevés among Acklund Road, Brevort Lake Road, and Summerby Swamp, where average similarity was 62.1%.

Table 2. Sorensen coefficients comparing site percent similarity based on species presence (Barbour et al. 1998). Bolded values are comparisons greater than 50%.

| | Acklund Road | Brevort Lake Road | Foley Creek Wetland | North Point Road Fen | Summerby Swamp | THSP Loop 2 Fen |
|-----------------------------|---------------------|--------------------------|----------------------------|-----------------------------|-----------------------|------------------------|
| Acklund Road | | 70 | 19 | 36 | 69 | 54 |
| Brevort Lake Road | | | 16 | 31 | 78 | 51 |
| Foley Creek Wetland | | | | 31 | 25 | 21 |
| North Point Road Fen | | | | | 31 | 48 |
| Summerby Swamp | | | | | | 48 |
| THSP Loop 2 Fen | | | | | | |

Table 3. Sorensen coefficients comparing releve percent similarity based on species presence (Barbour et al. 1998). Bolded values are comparisons greater than 50%.

| | Acklund Road | | Brevort Lake Road | | Foley Creek Wetland | | | North Point Road Fen | | | Summerby Swamp | | | THSP Loop 2 Fen | |
|----|--------------|-----------|-------------------|-----------|---------------------|----|----|----------------------|----|-----------|----------------|-----------|-----------|-----------------|-----------|
| | A1 | A2 | B1 | B2 | F1 | F2 | F3 | N1 | N2 | N3 | S1 | S2 | S3 | T1 | T2 |
| A1 | | 80 | 67 | 49 | 0 | 15 | 3 | 20 | 29 | 27 | 64 | 59 | 58 | 46 | 49 |
| A2 | | | 70 | 58 | 3 | 22 | 4 | 28 | 41 | 41 | 70 | 64 | 70 | 51 | 56 |
| B1 | | | | 52 | 0 | 18 | 0 | 12 | 23 | 22 | 72 | 74 | 65 | 40 | 46 |
| B2 | | | | | 0 | 20 | 0 | 22 | 40 | 40 | 44 | 54 | 56 | 55 | 56 |
| F1 | | | | | | 29 | 36 | 19 | 9 | 13 | 4 | 4 | 0 | 10 | 9 |
| F2 | | | | | | | 24 | 10 | 33 | 17 | 21 | 23 | 21 | 20 | 16 |
| F3 | | | | | | | | 15 | 5 | 8 | 9 | 9 | 4 | 11 | 5 |
| N1 | | | | | | | | | 41 | 53 | 19 | 18 | 20 | 35 | 37 |
| N2 | | | | | | | | | | 55 | 30 | 29 | 33 | 44 | 48 |
| N3 | | | | | | | | | | | 19 | 19 | 28 | 45 | 47 |
| S1 | | | | | | | | | | | | 79 | 69 | 44 | 45 |
| S2 | | | | | | | | | | | | | 73 | 46 | 47 |
| S3 | | | | | | | | | | | | | | 46 | 49 |
| T1 | | | | | | | | | | | | | | | 71 |
| T2 | | | | | | | | | | | | | | | |

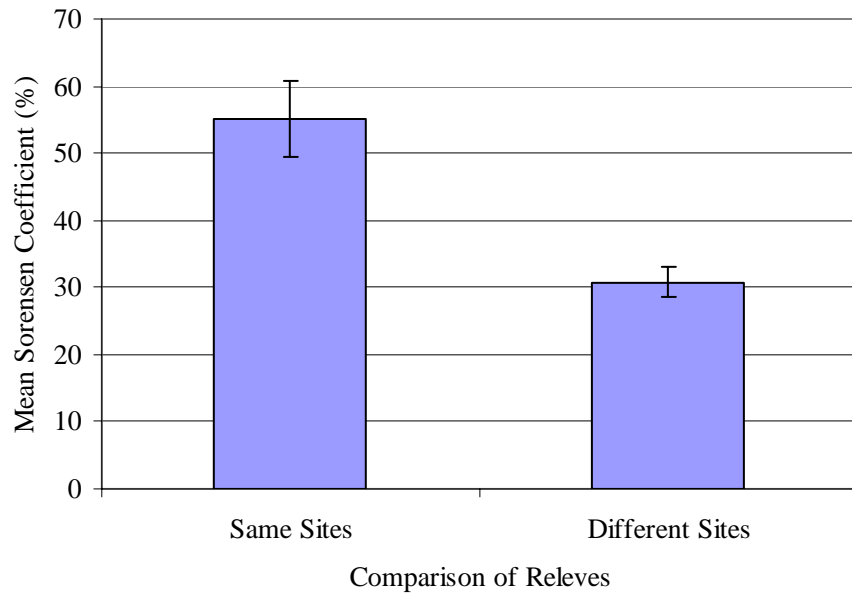


Figure 2. Average Sorensen Coefficient between relevés from within the same sites (n = 12) and from different sites (n = 93). Error bar shows one standard error. The difference is significant at $\alpha = 0.05$. $p = 0.0001$.

Detrended Correspondence Analysis

The DCA of species cover within relevés shows distinct clustering of relevés (Figure 3). In general, relevés within the same sites are found clustered together. This indicates that relevé species composition is more similar within sites than among sites, as confirmed by the Sorensen Coefficients above. While this suggests a degree of habitat homogeneity within sites, these northern fens demonstrated high microtopographic variation as evident by the occurrence of hummocks and hollows that support acidophiles and calciphiles, respectively,

in close proximity (Plate 3). The percent of total variance explained in the ordination is a relatively low 57.2% for the first two axes (Appendix 8). Correlations between species coverage and ordination axes are moderate, with values mostly not exceeding 0.5 (Appendix 9). Greatest correlations are along the first ordination axis; the second ordination axis is weakly correlated to species coverage. Still, the distinct clustering of relevés around species groups does lend some interpretive power (Figure 3).

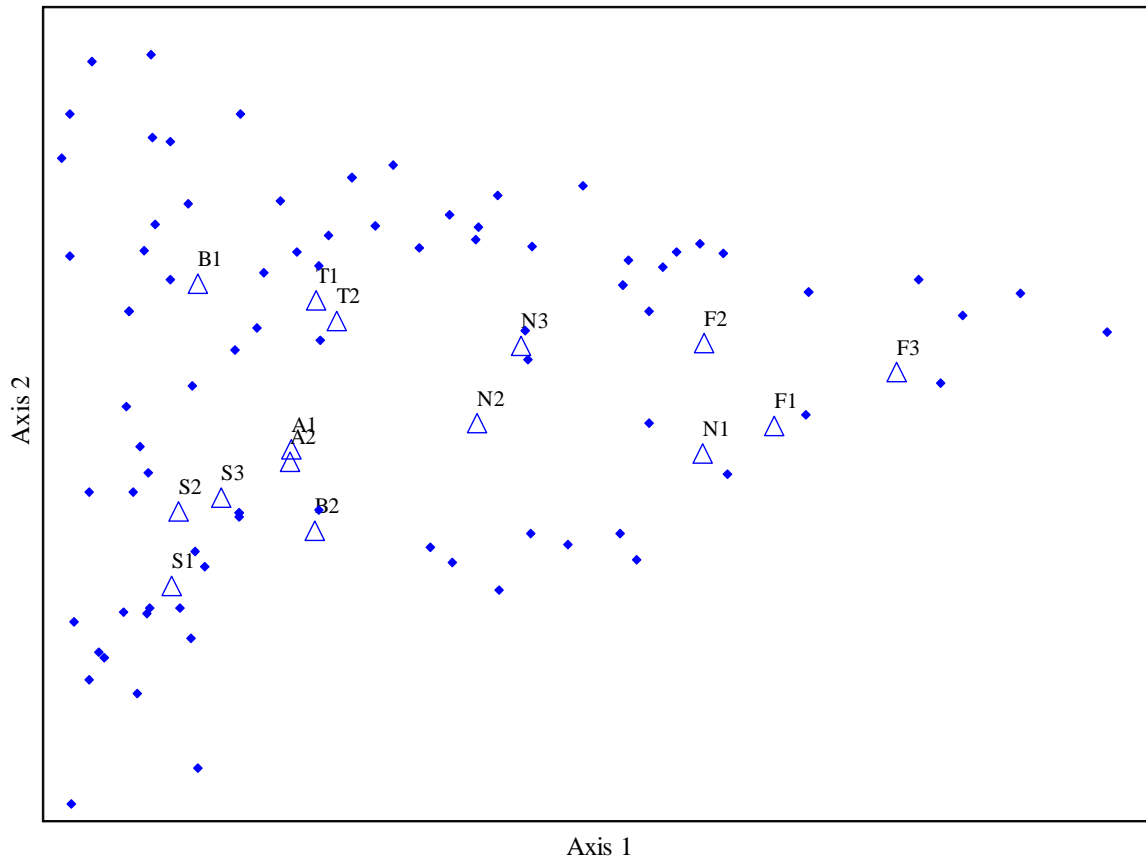


Figure 3. DCA of species cover within relevés (n = 15). Ordination was performed using PC-ORD, version 4 (McCune and Mefford 1999). Species are represented by diamonds and relevés by triangles. Relevé abbreviations are as follows: A1 and A2, Acklund Road relevés 1 and 2, respectively; B1 and B2, Brevort Lake Road relevés 1 and 2, respectively; F1, F2, and F3, Foley Creek Wetland relevés 1, 2, and 3, respectively; N1, N2, and N3, North Point Road Fen relevés 1, 2, and 3, respectively; S1, S2, and S3, Summerby Swamp relevés 1, 2, and 3, respectively; T1 and T2, THSP Loop 2 Fen relevés 1 and 2, respectively.



Plate 3. Examples of high microtopographic variation in northern fens: a) vegetative zonation resulting from a diversity of fine-scale microecosystems, Summerby Swamp; b) marl flat with peat hummocks, THSP Loop 2 Fen; c) structural and habitat heterogeneity, Acklund Road. All photos by M. Kost.

Along the first axis, there is prominent separation of releves into three clusters (Figure 3). All releves from Acklund Road, Brevort Lake Road, Summerby Swamp, and THSP Loop 2 Fen are grouped in the far left. These sites were quintessential northern fens with corresponding vegetation and physical site factors that are distinctive to these ecosystems. Species most correlated with this cluster are *Senecio pauperculus* ($R^2 = 0.584$), *Drosera rotundifolia* ($R^2 = 0.565$), *Equisetum* sp. ($R^2 = 0.508$), and *Trientalis borealis* ($R^2 = 0.508$) (Appendix 9). Characteristic northern fen species, both acidophilic and calciphilic, were common: *Chamaedaphne calyculata*, *Parnassia glauca*, *Gentianopsis procera*, *Tofieldia glutinosa*, *Carex sterilis*, *Ledum groenlandicum*, and *Eleocharis rostellata*. These sites were all very basic (pH 8.0), and marl formed the dominant soil substrate (Appendix 1). Furthermore, greatest observance of Hine's emerald dragonfly adults and *Somatochlora* sp. larvae were at Acklund Road, Brevort Lake Road, Summerby Swamp, and THSP Loop 2 Fen during the 2004 survey effort (Cuthrell and Kost 2005).

Two releves, N2 and N3 from North Point Road Fen, are clustered in the middle along the first ordination axis (Figure 3). This site had traits

intermediate of a northern fen, northern wet meadow, and northern shrub thicket. Soil at N2 and N3 was fibric and hemic peat, respectively, over shallow limestone bedrock (Appendix 1). An observation rate for Hine's emerald dragonflies was 0.75 adults per hour during the 2004 survey effort (Cuthrell and Kost 2005). However, no *Somatochlora* sp. larvae were detected from crayfish burrows.

On the far right, along the first ordination axis, is a cluster of releves from Foley Creek Wetland (Figure 3). While a small portion of this wetland contained a northern fen community, the releves were centered on areas best described as northern wet meadows. Two species, *Carex lasiocarpa* ($R^2 = 0.879$) and *Salix petiolaris* ($R^2 = 0.646$), are strongly correlated to the axis (Appendix 9). Other species typical of northern wet meadows included *Cicuta bulbifera*, *Polygonum amphibium*, *Lysimachia thyrsiflora*, *Carex aquatilis*, *Schoenoplectus acutus*, and *Cornus stolonifera*. Soil at Foley Creek Wetland was mainly fibric peat mixed with heavy-textured mineral soil (Appendix 1). Observation rates for Hine's emerald dragonflies were 1.14 adults per hour and 0.10 *Somatochlora* sp. larvae per burrow during the 2004 survey effort (Cuthrell and Kost 2005).

DISCUSSION

Community types that have been cited to serve as Hine's emerald dragonfly habitat are marsh, sedge meadow, dolomite prairie, spring, seep, pond, ridge-swale, river estuary, cedar swamp, low-gradient stream, and various fen types (U.S. Fish and Wildlife Service 2001). In the current study, populations of Hine's emerald dragonfly were found in northern fens of the northern Lower Peninsula and eastern Upper Peninsula, Michigan. These minerotrophic wetlands receive considerable groundwater input, and the resulting soil substrate is saturated, calcareous, and rich in base cations (Heinselman 1970). A crucial physical process within northern fens is the flow of subsurface and surface water. Groundwater discharge, in the form of sheetflow and rivulets, maintains oxygenated water as turbulence causes water to be constantly

exposed to the atmosphere. Additionally, seepages are shallow and cool due to their groundwater origin, which is a property facilitating the dissolution of atmospheric oxygen (Horne and Goldman 1994). This hydrologic property of northern fens is likely critical for egg and larvae survival of aquatic insects. Although the required dissolved oxygen concentration to maintain viability is not known, values up to 20.42 mg O₂/L were reported for sites in Illinois that supported Hine's emerald dragonflies (U.S. Fish and Wildlife Service 2001). Since the aquatic egg and larval stage can span two to four years (Soluk et al. 1998), adequate oxygen concentration is necessary to ensure proper respiratory and metabolic activity.

Water chemistry and quality has often been inferred by the use of biotic indices (Hilsenhoff 1987), which rely on the presence of certain invertebrate taxa: Ephemeroptera (mayflies), Plecoptera (stoneflies), and Trichoptera (caddisflies). These orders, if present in high abundance, signify lotic systems with a low degree of organic pollution and hydrologic alteration. Not coincidentally, mayflies, stoneflies, and caddisflies are important prey items for Hine's emerald dragonflies (U.S. Fish and Wildlife Service 2001). Maintaining the natural hydrology and overall habitat quality of northern fens is imperative, not only because it directly influences water chemistry, but also because it imparts an indirect effect on trophic relationships.

As newly emerging adults, Hine's emerald dragonflies require vertical structures, in the form of emergent vegetation, upon which they climb to shed their exoskeletons (Cuthrell 1999). It has been suggested by Nuzzo (1995) and Mierzwa et al. (1998), that the specific type of emergent vegetation is less important than the structural form afforded by such vegetation. Cattails, rushes, and sedges all exhibit vertical growth habits that allow a place for Hine's emerald dragonflies to transform from aquatic larvae to terrestrial adults. The vegetation of the northern fens surveyed in the current study was stratified in the lower strata. Understory and overstory vegetation were sparse, but there were ample ground cover, low shrubs, and tall shrubs. The mosaic of the lower vegetation strata may be important for the concealment of Hine's emerald dragonflies from predators, since most flying heights are less than 3 m (i.e. the maximum height of our tall shrub designation). Aerial feeding paths are usually irregular and occur over shrub clusters and near forest edges (Nuzzo 1995). In contrast, male territorial patrols occur above streamlets and inundated forest edges (Soluk et al. 1998). Individuals have previously been reported to perch on top of cattail floral spikes (Vogt and Cashatt 1994), but in the current study, cattails did not make up a large component of the vegetation. There is no reason to believe, however, that *Carex lasiocarpa*, *Potentilla fruticosa*, *Myrica gale*, and *Chamaedaphne calyculata* cannot serve as

equally suitable perch sites. These plants were found in abundance in the surveyed sites, and they were interspersed between areas of open water. Oftentimes, acidic peat hummocks supported the acidophilic shrub species, further emphasizing the importance of microtopographic variation in northern fens. The juxtaposition of areas conducive for perching and ovipositing is crucial for female Hine's emerald dragonflies (U.S. Fish and Wildlife Service 2001).

Most of the northern fens sampled during this study were intact communities with high floristic richness, low occurrence of non-native species, and good landscape context. Acklund Road, Brevort Lake Road, and Summerby Swamp are managed by U.S. Forest Service in the Hiawatha National Forest and were in fairly pristine condition relative to sites in other states (U.S. Fish and Wildlife Service 2001). Similarly, North Point Road Fen and THSP Loop 2 Fen were mostly undisturbed by anthropogenic pressure. Observable damage by off-road vehicle (ORV) use was noticed at Brevort Lake Road, however, and wetlands surrounding Foley Creek Wetland were heavily dominated by *Typha angustifolia*. Vegetation richness within sites averaged 49 species and was comparable to the mean of 48 species for northern fens within the Michigan Natural Features Inventory's database (Cohen 2005). Although Hine's emerald dragonflies have been undetected in habitats seemingly suitable for their use (Cuthrell and Kost 2005; U.S. Fish and Wildlife Service 2001), the current study suggests the need to maintain high quality natural areas. This entails the need to conserve native vegetation structure and composition, exclude non-native invasive species, prohibit ORV use, maintain natural hydrology, maintain soil substrate and microtopography, maintain landscape context between graminoid-dominated northern fens and adjacent forest edges, and limit the encroachment of trees and tall shrubs through cutting, herbicidal application, or prescribed fire. In addition, the ability of Hine's emerald dragonflies to disperse up to 5.4 km (U.S. Fish and Wildlife Service 2001) may indicate genetic exchange between subpopulations within a metapopulation matrix.

Consequently, wetland complexes with intact corridors are likely required for the flight paths of Hine's emerald dragonflies.

The greatest threat to the viability of Hine's emerald dragonflies is habitat destruction, degradation, or manipulation. Because this species is dependent on both the aquatic and terrestrial component of northern fens in Michigan, additional studies should be conducted to identify the most critical ecosystem processes that influence feeding, mating, flying, territorial, and ovipositing behaviors for larval and adult life stages. From the current study, general habitat characteristics have been established, and it appears that the presence of

rivulets or sheetflow, multi-structured vegetation strata (i.e. ground layer, low shrub, and tall shrub), and the juxtaposition of areas with standing water and drier mounds caused by microtopographic variation are most important. Efforts to preserve these ecosystem properties should be paramount, but it is equally essential to recognize that much is still unknown regarding this species' tolerances to various anthropogenic pressures and natural stochasticity associated with changes in prey abundance, competition, and reproduction. Therefore it is more prudent to conserve connected landscape ecosystems, which include the entire wetland and upland matrix, rather than piecemeal parcels in isolation.

ACKNOWLEDGEMENTS

This study was made possible through a Section 6 Grant from the U.S. Fish and Wildlife Service, Region 3 Office and was initiated in 2004. We would like to thank Pat Lederle, current MDNR Heritage and Research Section Supervisor, and Mike DeCapita, USFWS, Endangered Species Coordinator, East Lansing office, who were instrumental in securing funds to work on this dragonfly.

Thanks to Dr. Everett Cashatt (Illinois State Museum) for amending his fish and wildlife permit to include us. Thanks also to Tim Vogt, Missouri Department of Natural Resources, and Paul McKenzie, USFWS (Missouri), for their

continued interest and suggestions on how to proceed with this project.

Field assistance was provided by Michael Sanders (zoology assistant), Matt Herbert (MDNR Wildlife), and Carrie Tansy (USFWS East Lansing). All their help is greatly appreciated. Helpful editorial assistance was provided by Adrienne Bozic, MNFI. We would also like to thank several MNFI administrative staff for their continued "behind the scenes work," including Lyn Scrimger, Sue Ridge, Connie Brinson, Rebecca Rogers, and Kraig Korroch. Without their continued support, none of our projects would ever get completed.

LITERATURE CITED

- Albert, D. A. 1995. Regional landscape ecosystems of Michigan, Minnesota, and Wisconsin: a working map and classification. Gen. Tech. Rep. NC-178. St. Paul, MN, U.S. Department of Agriculture, Forest Service, North Central Forest Experiment Station. 250 pp.
- Amon, J. P., C. A. Thompson, Q. J. Carpenter, and J. Mines. 2002. Temperate zone fens of the glaciated Midwestern USA. *Wetlands* 22:301-317.
- Barbour, M. G., J. H. Burk, and W. D. Pitts. 1998. *Terrestrial Plant Ecology*. 3rd ed. Benjamin/Cummings Publishing Co., Menlo Park, CA. 649 pp.
- Clymo, R. S. 1964. The origin of acidity in *Sphagnum* bogs. *The Bryologist* 67:427-431.
- Cohen, J. G. 2005. Natural community abstract for northern fen. Michigan Natural Features Inventory, Lansing, MI. 15 pp.
- Crum, H. 1983. *Mosses of the Great Lakes Forest*. 3rd ed. University Herbarium, University of Michigan, Ann Arbor, MI. 417 pp.
- Cuthrell, D. L. 1999. Special animal abstract for *Somatochlora hineana* (Hine's emerald dragonfly). Michigan Natural Features Inventory. Lansing, MI. 3 pp.
- Cuthrell, D. L., and M. A. Kost. 2005. Current distribution and status of Hine's emerald dragonfly (*Somatochlora hineana*) in Michigan: 2004 progress report. Report number MNFI 2005-02. Report to U.S. Fish and Wildlife Service, East Lansing Field Office, East Lansing, MI. 27 pp + Appendices.
- Gleason, H. A., and A. Cronquist. 1991. *Manual of vascular plants of Northeastern United States and adjacent Canada*. 2nd ed. The New York Botanical Garden, Bronx, NY. 910 pp.
- Heinselman, M. L. 1970. Landscape evolution, peatland types, and the environment in the Lake Agassiz Peatland Natural Area, Minnesota. *Ecological Monographs* 40:235-261.
- Herman, K. D., L. A. Masters, M. R. Penskar, A. A. Reznicek, G. S. Wilhelm, W. W. Brodowicz, and K. P. Gardiner. 2001. *Floristic Quality Assessment with Wetland Categories and Examples of Computer Application for the State of Michigan—Revised, 2nd Edition*. Michigan Department of Natural Resources, Wildlife, Natural Heritage Program. Lansing, MI. 19 pp. + Appendices.
- Hilsenhoff, W. L. 1987. An improved biotic index of organic stream pollution. *Great Lakes Entomologist* 20:31-39.
- Horne, A. J., and C. R. Goldman. 1994. *Limnology*. 2nd ed. McGraw-Hill Inc. 480 pp.
- Magurran, A. E. 1988. *Ecological Diversity and its Measurement*. Princeton University Press, Princeton, New Jersey. 179 pp.
- McCune, B., and M. J. Mefford. 1999. *PC-ORD. Multivariate Analysis of Ecological Data, Version 4*. MjM Software Design, Gleneden Beach, OR.
- Michigan Natural Features Inventory. 2003. *Draft description of Michigan natural community types*. (Unpublished manuscript revised March 4, 2003). Michigan Natural Features Inventory, Lansing, MI. 36 pp. Available: http://web4.msue.msu.edu/mnfi/data/MNFI_Natural_Communities.pdf.

- Mierzwa, K. S., V. A. Nuzzo, and B. M. Thiele. 1998. The Hine's emerald dragonfly (*Somatochlora hineana*) in Will County, Illinois: 1997 population and habitat studies. TAMS Consultants, Inc., Chicago, IL. 43 pp.
- NatureServe. 2005. NatureServe Explorer: An Online Encyclopedia of Life [web application]. Version 4.2. NatureServe, Arlington, VA. Available: <http://www.natureserve.org/explorer>. (Accessed: January 12, 2006).
- Nuzzo, V. A. 1995. Hine's emerald dragonfly (*Somatochlora hineana*) breeding and foraging habitat at three sites in the lower Des Plaines River Valley, Illinois. *In*: K. S. Mierzwa, (editor). The Hine's emerald dragonfly in Illinois: An assessment of population dynamics and habitat use. TAMS Consultants, Inc., Chicago, IL. p 49-75.
- Peet, R. K., T. R. Wentworth, and P. S. White. 1998. A flexible multipurpose method for recording vegetation composition and structure. *Castanea* 63:262-274.
- Soluk, D. A., B. J. Swisher, D. S. Zercher, J. D. Miller, and A. B. Hults. 1998. The ecology of Hine's emerald dragonfly (*Somatochlora hineana*): Monitoring populations and determining patterns of habitat use. Activity summary and report of findings (September 1996-August 1997). IL Nat. History Survey, Champaign, IL. 111 pp.
- Steffens, W. P. 1997. 1997 Hine's emerald (*Somatochlora hineana* Williamson) surveys in Michigan's upper peninsula. Report to U.S. Fish and Wildlife Service. 17 pp.
- Steffens, W. P. 1998. 1998 Hine's emerald status surveys in Michigan and Ontario summary report. Report to U.S. Fish and Wildlife Service. 5 pp.
- Steffens, W. P. 1999. 1999 Hine's emerald status surveys in Michigan and Ontario summary report. Report to U.S. Fish and Wildlife Service. 8 pp.
- U.S. Fish and Wildlife Service. 2001. Hine's Emerald Dragonfly (*Somatochlora hineana*) Recovery Plan. Fort Snelling, MN. 120 pp.
- Vogt, T. E., and E. D. Cashatt. 1990. The Wisconsin 1990 status survey for the Ohio emerald dragonfly (*Somatochlora hineana* Williamson). Report to U.S. Fish and Wildlife Service. Illinois State Museum, Springfield, IL. 9 pp.
- Voss, E. G. 1972. Michigan Flora, Part 1. Gymnosperms and Monocots. Cranbrook Institute of Science, Bulletin 55 and University of Michigan Herbarium, Ann Arbor, MI. 488 pp.

APPENDICES

Appendix 1. Habitat description for 15 releves at 6 sites.

| | Acklund Road | | Brevort Lake Road | |
|--|--|---|--|---|
| RELEVE CODE | A1 | A2 | B1 | B2 |
| TRS | T41N R3W Sec. 5-6 T42N R3W Sec. 31-32 | | T41N R4W Sec. 6 | |
| Soil Type | Marl w/ Tufa | Marl | Marl | Marl |
| OM Depth (cm) | >150 | 100 | 45 | >150 |
| pH | 8.0 | 8.0 | 8.0 (marl) 4.0-4.5 (on scattered <i>Sphagnum</i> hummocks) | 8.0 |
| Soil Description | 0-20 cm: marl mixed with OM. 20-150+ cm: marl mixed with tufa. | 0-10 cm: marl mixed with OM. 10-20 cm: hemic peat. 20-100 cm: marl mixed with tufa. >100 cm: gleyed sand. | 0-20 cm: marl mixed with OM. 20-45 cm: marl mixed with tufa. >45 cm: bedrock | 0-15 cm: marl mixed with OM and tufa. 15-150+ cm: marl mixed with tufa. |
| Water Depth Below Surface (cm) | - | - | - | - |
| Standing Water Depth (cm) | 4 | 3 | 4 | 2 |
| Evidence of Sheetflow / Rivulets? | Yes | No | Yes | Yes |
| Cover Class Open Water | 4 | 4 | 4 | 4 |
| Cover Class Open Ground | 3 | 3 | 3 | 2 |
| Cover Class Litter | 4 | 3 | 3 | 4 |
| Cover Class All Vegetation | 5 | 5 | 5 | 4 |
| # Crayfish Burrows per 1 m ² plot | 2 | 0 | 1 | 1 |
| Additional Info | Four crayfish burrows were pumped and one larva collected. | | | Female HED collected and seen ovipositing around crayfish burrows and in small flowing rivulet. |

Appendix 1. (cont.).

| | Foley Creek Wetland | | | North Point Road Fen | | |
|--|---|--|--|--|---|--|
| | F1 | F2 | F3 | N1 | N2 | N3 |
| TRS | T41N R4W Sec. 13 and 24 | | | T31N R9E Sec. 9 and 16 | | |
| Soil Type | Clay-gleyed | Sandy Clay Loam | Fibric Peat | Muck | Fibric Peat | Hemic Peat |
| OM Depth (cm) | 10 | 20 | 28 | 30 | 50 | 60 |
| pH | >7.0 | >7.0 | >7.0 | >7.0 | >7.0 | >7.0 |
| Soil Description | 0-4 cm: fibric peat and roots. 4-10 cm: marl mixed with OM, sand, pebbles, and tiny rock fragments. 10-30 cm: gleyed clay, marl, and cobbles. >30 cm: bedrock. | 0-10 cm: OM with muck and roots. 10-20 cm: OM with gleyed clay and pebbles. >20 cm: bedrock. | 0-26 cm: Fibric peat and roots. 26-28 cm: marl mixed with pebbles and rock fragments. >28 cm: bedrock. | Unspecified depth: muck with a coarse sand and fine gravel lens < 2.5 cm thick over bedrock. | 0-50 cm: fibric peat with a coarse sand and fine gravel lens < 2.5 cm thick. >50 cm: bedrock. | 0-60 cm: hemic peat. 60-63 cm: marl mixed with gravel and limestone cobble. >63 cm: bedrock. |
| Water Depth Below Surface (cm) | - | - | - | 13 | 1 | 1 |
| Standing Water Depth (cm) | 10 | 4 | 4 | - | - | - |
| Evidence of Sheetflow / Rivulets? | No | No | No | No | No | No |
| Cover Class Open Water | 3 | 2 | 2 | 0 | 0 | 0 |
| Cover Class Open Ground | 0 | 2 | 3 | n/a | 3 | 4 |
| Cover Class Litter | 3 | 3 | 3 | 5 | 3 | 3 |
| Cover Class All Vegetation | 6 | 6 | 6 | 6 | 6 | 4 |
| # Crayfish Burrows per 1 m ² plot | 0 | 0 | 0 | 2 | 0 | 0 |
| Additional Info | Approximately 25-50% of the surrounding wetland is dominated by <i>Typha angustifolia</i> making site look disturbed. Two crayfish burrows were pumped. Thatch layer impeded sighting of burrows. | One crayfish burrow was pumped. Thatch layer impeded sighting of burrows. | Thatch layer impeded sighting of burrows. | With increasing distance from the forested edge, depth of OM increases: 15 cm of OM at the edge compared to 35 cm of OM in the wetland interior. | | Crayfish burrows were detected outside 1 m ² plot yet within releve. |

Appendix 1. (cont.).

| | Summerby Swamp | | | THSP Loop 2 Fen | |
|--|---|---|--|------------------------------------|---|
| | S1 | S2 | S3 | T1 | T2 |
| TRS | T41N R4W Sec. 3 | | | T34N R7E Sec. 16 | |
| Soil Type | Fibric Peat over Marl | Fibric Peat | Marl | Marl | Marl |
| OM Depth (cm) | >150 | >150 | >150 | >150 | 140 |
| pH | 8.0 (on <i>Carex sterilis</i> - <i>Scirpus</i> flat) 4.0-4.5 (on scattered <i>Sphagnum</i> hummock) | 8.0 | 8.0 (marl) 4.0-4.5 (on scattered <i>Sphagnum</i> hummocks) | 7.0-8.0 | >7.0 |
| Soil Description | 0-30 cm: fibric <i>Sphagnum</i> peat. 30-70 cm: fibric peat with woody debris. 70-90 cm: fibric peat with marl and tufa. 90-110 cm: fibric peat with muck and woody debris. 110-145 cm: muck. 145-150+ cm: marl mixed with muck and woody debris. | 0-30 cm: Fibric peat with woody debris. 30-90 cm: hemic peat mixed with woody debris. 90-110 cm: marl. 110-unspecified: hemic peat mixed with woody debris. Unspecified-150+ cm: marl mixed with woody debris and muck. | 0-150+ cm: marl mixed with tufa. Increasing tufa concentration with depth, especially after 30 cm. | 0-150 cm: marl | 0-140 cm: marl. >140 cm: bedrock |
| Water Depth Below Surface (cm) | - | - | - | 7 | - |
| Standing Water Depth (cm) | 2 | 5 | 6 | - | 2 |
| Evidence of Sheetflow / Rivulets? | No | Yes | Yes | No | No |
| Cover Class Open Water | 3 | 3 | 4 | 0 | 3 |
| Cover Class Open Ground | 1 | 2 | 2 | 4 | 5 |
| Cover Class Litter | 3 | 4 | 3 | 3 | 3 |
| Cover Class All Vegetation | 6 | 6 | 5 | 4 | 4 |
| # Crayfish Burrows per 1 m ² plot | 0 | 2 | 3 | 1 | 2 |
| Additional Info | This habitat type occurred also at Acklund Road but was not sampled there. | <i>Phragmites australis</i> occurred outside of releve. | Height of a <i>Sphagnum</i> hummock was 52 cm. | Five crayfish burrows were pumped. | Depth of OM increases from forest edge: 140 cm at the edge compared to 150+ cm in the wetland interior. |

Appendix 2. Habitat description for six oviposition plots at four sites.

| | Acklund Road | Brevort Lake Road | Summerby Swamp | | THSP Loop 2 Fen | |
|--|---|--|-----------------------|------------|------------------------|------------|
| PLOT CODE | OA1 | OB1 | OS1 | OS2 | OT1 | OT2 |
| TRS | T41N R3W Sec. 5-6 T42N R3W Sec. 31-32 | T41N R4W Sec. 6 | T41N R4W Sec. 3 | | T34N R7E Sec. 16 | |
| Water Depth Below Surface (cm) | 0 | 0 | 0 | 0 | 0 | 0 |
| Standing Water Depth (cm) | 3 | 2 | 10 | 4 | 0 | 0 |
| Evidence of Sheetflow / Rivulets? | No | Yes | No | No | No | No |
| Cover Class Open Water | 6 | n/a | 4 | 5 | n/a | n/a |
| Cover Class Open Ground | 2 | 2 | 1 | 2 | 5 | 3 |
| Cover Class Litter | 2 | 3 | 4 | 3 | 3 | 3 |
| Cover Class All Vegetation | 3 | 3 | 5 | 5 | 4 | 5 |
| # Crayfish Burrows per 1 m ² plot | 0 | 0 | 0 | 2 | 1 | 0 |
| Additional Info | Open marl flat with pH 8.0 and organic matter exceeding 150 cm. 0-20 cm: marl. 20-100 cm: marl mixed with tufa. >100 cm: gleyed sand. | A female HED was observed and caught ovipositing in the 1 m ² plot at noon. | | | | |

Appendix 3. Strata percent cover by releve. Values represent cover class mid-points (see text for cover classes). Strata categories: ground cover (<0.5 m in height); low shrub (0.5-<1 m in height); tall shrub (1-<3 m in height); understory (3-<10 m in height); overstory (≥10 m in height). Overall cover is an estimation of total vegetative cover in the field and is not a summation of cover values for the five strata.

| | Acklund Road | | Brevort Lake Road | | Foley Creek Wetland | | | North Point Road Fen | | | Summerby Swamp | | | THSP Loop 2 Fen | |
|----------------------|--------------|----|-------------------|-----|---------------------|------|----|----------------------|------|----|----------------|------|------|-----------------|----|
| | A1 | A2 | B1 | B2 | F1 | F2 | F3 | N1 | N2 | N3 | S1 | S2 | S3 | T1 | T2 |
| Ground Cover | 38 | 63 | 63 | 38 | 88 | 88 | 88 | 88 | 88 | 38 | 88 | 88 | 63 | 38 | 38 |
| Low Shrub | 38 | 38 | 15.5 | 0.5 | 15.5 | 15.5 | 3 | 15.5 | 15.5 | 3 | 15.5 | 15.5 | 15.5 | 15.5 | 3 |
| Tall Shrub | 38 | 3 | 15.5 | 0 | 0 | 38 | 3 | 0 | 38 | 0 | 15.5 | 3 | 3 | 3 | 3 |
| Understory | 15.5 | 3 | 15.5 | 0 | 0 | 0 | 0 | 0 | 15.5 | 0 | 15.5 | 0 | 3 | 0 | 0 |
| Overstory | 0 | 0 | 15.5 | 0 | 0 | 0 | 0 | 0 | 0 | 0 | 0 | 0 | 0 | 0 | 0 |
| Overall Cover | 63 | 63 | 63 | 38 | 88 | 88 | 88 | 88 | 88 | 38 | 88 | 88 | 63 | 38 | 38 |

Appendix 4. Species list for 15 releves at 6 sites organized by strata. Numbers represent cover class values: 1 = 0.01-<1% cover; 2 = 1-5% cover; 3 = 6-25% cover; 4 = 26-50% cover; 5 = 51-75% cover; 6 = 76-100% cover. Strata code: GC = ground cover (<0.5 m in height); LS = low shrub (0.5-<1 m in height); TS = tall shrub (1-<3 m in height); US = understory (3-<10 m in height); OS = overstory (≥10 m in height). Scientific names in all capital letters indicate non-native and adventive species. Species list were derived using the Floristic Quality Assessment program, and releve FQI values are give at the bottom of the appendix (Herman et al. 2001).

| Species | | Acklund Road | | Brevort Lake Road | | Foley Creek Wetland | | | North Point Road Fen | | | Summerby Swamp | | | THSP Loop 2 Fen | |
|--|----|--------------|----|-------------------|----|---------------------|----|----|----------------------|----|----|----------------|----|----|-----------------|----|
| | | A1 | A2 | B1 | B2 | F1 | F2 | F3 | N1 | N2 | N3 | S1 | S2 | S3 | T1 | T2 |
| <i>Abies balsamea</i> balsam fir | GC | - | - | - | - | - | - | - | - | - | - | - | - | - | - | - |
| | LS | - | - | - | - | - | - | - | - | - | - | - | - | - | - | - |
| | TS | - | - | - | - | - | - | - | - | 2 | - | - | - | - | - | - |
| | US | - | - | - | - | - | - | - | - | - | - | - | - | - | - | - |
| | OS | - | - | - | - | - | - | - | - | - | - | - | - | - | - | - |
| <i>Agropyron trachycaulum</i> slender wheat grass | GC | - | - | - | - | - | 1 | - | - | - | - | - | - | - | - | - |
| | LS | - | - | - | - | - | - | - | - | - | - | - | - | - | - | - |
| | TS | - | - | - | - | - | - | - | - | - | - | - | - | - | - | - |
| | US | - | - | - | - | - | - | - | - | - | - | - | - | - | - | - |
| | OS | - | - | - | - | - | - | - | - | - | - | - | - | - | - | - |
| <i>Agrostis hyemalis</i> ticklegrass | GC | - | - | - | - | 1 | - | - | - | - | - | - | - | - | - | - |
| | LS | - | - | - | - | - | - | - | - | - | - | - | - | - | - | - |
| | TS | - | - | - | - | - | - | - | - | - | - | - | - | - | - | - |
| | US | - | - | - | - | - | - | - | - | - | - | - | - | - | - | - |
| | OS | - | - | - | - | - | - | - | - | - | - | - | - | - | - | - |
| <i>Andromeda glaucophylla</i> bog rosemary | GC | 1 | 3 | - | - | - | - | - | 2 | - | - | 2 | - | 2 | 1 | 1 |
| | LS | - | - | - | - | - | - | - | - | 2 | 1 | - | - | - | - | - |
| | TS | - | - | - | - | - | - | - | - | - | - | - | - | - | - | - |
| | US | - | - | - | - | - | - | - | - | - | - | - | - | - | - | - |
| | OS | - | - | - | - | - | - | - | - | - | - | - | - | - | - | - |
| <i>Andropogon scoparius</i> little bluestem grass | GC | 1 | 1 | 1 | 1 | - | - | - | - | - | - | - | - | 2 | - | - |
| | LS | - | - | - | - | - | - | - | - | - | - | - | - | - | - | - |
| | TS | - | - | - | - | - | - | - | - | - | - | - | - | - | - | - |
| | US | - | - | - | - | - | - | - | - | - | - | - | - | - | - | - |
| | OS | - | - | - | - | - | - | - | - | - | - | - | - | - | - | - |
| <i>Aronia prunifolia</i> black chokeberry | GC | - | - | - | - | - | - | - | - | - | - | - | - | - | - | - |
| | LS | - | - | - | - | - | - | - | - | 1 | - | - | - | - | - | - |
| | TS | - | - | - | - | - | - | - | - | - | - | - | - | - | - | - |
| | US | - | - | - | - | - | - | - | - | - | - | - | - | - | - | - |

Appendix 4. (cont.).

| Species | | Acklund Road | | Brevort Lake Road | | Foley Creek Wetland | | | North Point Road Fen | | | Summerby Swamp | | | THSP Loop 2 Fen | |
|--|----|--------------|----|-------------------|----|---------------------|----|----|----------------------|----|----|----------------|----|----|-----------------|----|
| | | A1 | A2 | B1 | B2 | F1 | F2 | F3 | N1 | N2 | N3 | S1 | S2 | S3 | T1 | T2 |
| <i>Aronia prunifolia</i> | OS | - | - | - | - | - | - | - | - | - | - | - | - | - | - | - |
| <i>Aster borealis</i> northern bog-aster | GC | - | - | - | - | - | 1 | - | - | - | - | - | 1 | - | - | - |
| | LS | - | - | - | - | - | - | - | - | - | - | - | - | - | - | - |
| | TS | - | - | - | - | - | - | - | - | - | - | - | - | - | - | - |
| | US | - | - | - | - | - | - | - | - | - | - | - | - | - | - | - |
| | OS | - | - | - | - | - | - | - | - | - | - | - | - | - | - | - |
| <i>Aster firmus</i> smooth swamp aster | GC | - | - | - | - | - | 1 | - | - | - | - | - | - | - | - | - |
| | LS | - | - | - | - | - | - | - | - | - | - | - | - | - | - | - |
| | TS | - | - | - | - | - | - | - | - | - | - | - | - | - | - | - |
| | US | - | - | - | - | - | - | - | - | - | - | - | - | - | - | - |
| | OS | - | - | - | - | - | - | - | - | - | - | - | - | - | - | - |
| <i>Aster lateriflorus</i> side-flowering aster | GC | - | - | - | - | - | 1 | - | - | - | - | - | - | - | 1 | - |
| | LS | - | - | - | - | - | - | - | - | - | - | - | - | - | - | - |
| | TS | - | - | - | - | - | - | - | - | - | - | - | - | - | - | - |
| | US | - | - | - | - | - | - | - | - | - | - | - | - | - | - | - |
| | OS | - | - | - | - | - | - | - | - | - | - | - | - | - | - | - |
| <i>Aster longifolius</i> long-leaved aster | GC | - | - | - | - | - | 1 | - | - | - | - | - | - | - | - | - |
| | LS | - | - | - | - | - | - | - | - | - | - | - | - | - | - | - |
| | TS | - | - | - | - | - | - | - | - | - | - | - | - | - | - | - |
| | US | - | - | - | - | - | - | - | - | - | - | - | - | - | - | - |
| | OS | - | - | - | - | - | - | - | - | - | - | - | - | - | - | - |
| <i>Aster nemoralis</i> bog aster | GC | 1 | 1 | 1 | 1 | - | - | - | - | - | - | - | 1 | 2 | - | - |
| | LS | - | - | - | - | - | - | - | - | - | - | - | - | - | - | - |
| | TS | - | - | - | - | - | - | - | - | - | - | - | - | - | - | - |
| | US | - | - | - | - | - | - | - | - | - | - | - | - | - | - | - |
| | OS | - | - | - | - | - | - | - | - | - | - | - | - | - | - | - |
| <i>Aster umbellatus</i> tall flat-top white aster | GC | - | - | - | - | - | 2 | - | - | - | - | - | - | 1 | - | - |
| | LS | - | - | - | - | - | - | - | - | - | - | - | - | - | - | - |
| | TS | - | - | - | - | - | - | - | - | - | - | - | - | - | - | - |
| | US | - | - | - | - | - | - | - | - | - | - | - | - | - | - | - |
| | OS | - | - | - | - | - | - | - | - | - | - | - | - | - | - | - |
| <i>Betula papyrifera</i> paper birch | GC | - | 1 | 1 | - | - | 1 | - | - | - | - | - | - | 1 | - | - |
| | LS | - | - | - | - | - | - | - | - | - | - | - | - | - | - | - |

Appendix 4. (cont.)

| Species | | Acklund Road | | Brevort Lake Road | | Foley Creek Wetland | | | North Point Road Fen | | | Summerby Swamp | | | THSP Loop 2 Fen | |
|---|----|--------------|----|-------------------|----|---------------------|----|----|----------------------|----|----|----------------|----|----|-----------------|----|
| | | A1 | A2 | B1 | B2 | F1 | F2 | F3 | N1 | N2 | N3 | S1 | S2 | S3 | T1 | T2 |
| <i>Betula papyrifera</i> | TS | - | - | - | - | - | - | - | - | - | - | - | - | - | - | - |
| | US | - | - | - | - | - | - | - | - | - | - | - | - | - | - | - |
| | OS | - | - | - | - | - | - | - | - | - | - | - | - | - | - | - |
| <i>Betula pumila</i> bog birch | GC | - | - | - | - | - | - | - | - | - | - | - | - | - | - | - |
| | LS | - | - | - | - | - | - | - | - | 2 | - | - | - | - | - | - |
| | TS | - | - | - | - | - | - | - | - | 3 | - | - | - | - | - | - |
| | US | - | - | - | - | - | - | - | - | - | - | - | - | - | - | - |
| | OS | - | - | - | - | - | - | - | - | - | - | - | - | - | - | - |
| <i>Calamagrostis canadensis</i> blue-joint grass | GC | - | - | - | - | - | 3 | - | - | - | - | - | - | - | - | - |
| | LS | - | - | - | - | - | - | - | - | - | - | - | - | - | - | - |
| | TS | - | - | - | - | - | - | - | - | - | - | - | - | - | - | - |
| | US | - | - | - | - | - | - | - | - | - | - | - | - | - | - | - |
| | OS | - | - | - | - | - | - | - | - | - | - | - | - | - | - | - |
| <i>Calopogon tuberosus</i> grass-pink | GC | - | - | - | - | - | - | - | - | - | - | - | - | 1 | - | 1 |
| | LS | - | - | - | - | - | - | - | - | - | - | - | - | - | - | - |
| | TS | - | - | - | - | - | - | - | - | - | - | - | - | - | - | - |
| | US | - | - | - | - | - | - | - | - | - | - | - | - | - | - | - |
| | OS | - | - | - | - | - | - | - | - | - | - | - | - | - | - | - |
| <i>Campanula aparinoides</i> marsh bellflower | GC | - | - | - | - | 1 | 1 | - | - | - | - | - | - | - | - | - |
| | LS | - | - | - | - | - | - | - | - | - | - | - | - | - | - | - |
| | TS | - | - | - | - | - | - | - | - | - | - | - | - | - | - | - |
| | US | - | - | - | - | - | - | - | - | - | - | - | - | - | - | - |
| | OS | - | - | - | - | - | - | - | - | - | - | - | - | - | - | - |
| <i>Carex alopecoidea</i> sedge | GC | - | - | - | - | - | - | - | - | - | - | - | - | - | 1 | - |
| | LS | - | - | - | - | - | - | - | - | - | - | - | - | - | - | - |
| | TS | - | - | - | - | - | - | - | - | - | - | - | - | - | - | - |
| | US | - | - | - | - | - | - | - | - | - | - | - | - | - | - | - |
| | OS | - | - | - | - | - | - | - | - | - | - | - | - | - | - | - |
| <i>Carex aquatilis</i> sedge | GC | - | - | - | - | 2 | 2 | 4 | - | - | - | - | - | - | 2 | - |
| | LS | - | - | - | - | - | - | - | - | - | - | - | - | - | - | - |
| | TS | - | - | - | - | - | - | - | - | - | - | - | - | - | - | - |
| | US | - | - | - | - | - | - | - | - | - | - | - | - | - | - | - |
| | OS | - | - | - | - | - | - | - | - | - | - | - | - | - | - | - |

Appendix 4. (cont.).

| Species | | Acklund Road | | Brevort Lake Road | | Foley Creek Wetland | | | North Point Road Fen | | | Summerby Swamp | | | THSP Loop 2 Fen | |
|----------------------------------|----|--------------|----|-------------------|----|---------------------|----|----|----------------------|----|----|----------------|----|----|-----------------|----|
| | | A1 | A2 | B1 | B2 | F1 | F2 | F3 | N1 | N2 | N3 | S1 | S2 | S3 | T1 | T2 |
| <i>Carex buxbaumii</i> sedge | GC | - | 1 | - | - | - | - | - | 2 | 1 | 1 | - | - | - | - | - |
| | LS | - | - | - | - | - | - | - | - | - | - | - | - | - | - | - |
| | TS | - | - | - | - | - | - | - | - | - | - | - | - | - | - | - |
| | US | - | - | - | - | - | - | - | - | - | - | - | - | - | - | - |
| | OS | - | - | - | - | - | - | - | - | - | - | - | - | - | - | - |
| <i>Carex eburnea</i> sedge | GC | 3 | 1 | 1 | - | - | - | - | - | - | - | 2 | - | 2 | - | - |
| | LS | - | - | - | - | - | - | - | - | - | - | - | - | - | - | - |
| | TS | - | - | - | - | - | - | - | - | - | - | - | - | - | - | - |
| | US | - | - | - | - | - | - | - | - | - | - | - | - | - | - | - |
| | OS | - | - | - | - | - | - | - | - | - | - | - | - | - | - | - |
| <i>Carex flava</i> sedge | GC | 2 | 1 | - | - | - | 4 | 1 | - | - | - | 2 | 2 | 1 | - | - |
| | LS | - | - | - | - | - | - | - | - | - | - | - | - | - | - | - |
| | TS | - | - | - | - | - | - | - | - | - | - | - | - | - | - | - |
| | US | - | - | - | - | - | - | - | - | - | - | - | - | - | - | - |
| | OS | - | - | - | - | - | - | - | - | - | - | - | - | - | - | - |
| <i>Carex interior</i> sedge | GC | - | - | - | - | - | - | - | - | 2 | - | - | - | - | - | - |
| | LS | - | - | - | - | - | - | - | - | - | - | - | - | - | - | - |
| | TS | - | - | - | - | - | - | - | - | - | - | - | - | - | - | - |
| | US | - | - | - | - | - | - | - | - | - | - | - | - | - | - | - |
| | OS | - | - | - | - | - | - | - | - | - | - | - | - | - | - | - |
| <i>Carex lasiocarpa</i> sedge | GC | - | - | - | - | 5 | 5 | 6 | 5 | 3 | 2 | - | - | - | - | - |
| | LS | - | - | - | - | - | - | - | - | - | - | - | - | - | - | - |
| | TS | - | - | - | - | - | - | - | - | - | - | - | - | - | - | - |
| | US | - | - | - | - | - | - | - | - | - | - | - | - | - | - | - |
| | OS | - | - | - | - | - | - | - | - | - | - | - | - | - | - | - |
| <i>Carex leptalea</i> sedge | GC | - | - | - | - | - | - | - | - | 2 | - | - | - | - | - | 1 |
| | LS | - | - | - | - | - | - | - | - | - | - | - | - | - | - | - |
| | TS | - | - | - | - | - | - | - | - | - | - | - | - | - | - | - |
| | US | - | - | - | - | - | - | - | - | - | - | - | - | - | - | - |
| | OS | - | - | - | - | - | - | - | - | - | - | - | - | - | - | - |
| <i>Carex limosa</i> bog sedge | GC | - | - | - | - | - | - | - | 1 | - | - | - | - | - | - | - |
| | LS | - | - | - | - | - | - | - | - | - | - | - | - | - | - | - |
| | TS | - | - | - | - | - | - | - | - | - | - | - | - | - | - | - |

Appendix 4. (cont.).

| Species | | Acklund Road | | Brevort Lake Road | | Foley Creek Wetland | | | North Point Road Fen | | | Summerby Swamp | | | THSP Loop 2 Fen | |
|---|----|--------------|----|-------------------|----|---------------------|----|----|----------------------|----|----|----------------|----|----|-----------------|----|
| | | A1 | A2 | B1 | B2 | F1 | F2 | F3 | N1 | N2 | N3 | S1 | S2 | S3 | T1 | T2 |
| <i>Carex limosa</i> | US | - | - | - | - | - | - | - | - | - | - | - | - | - | - | - |
| | OS | - | - | - | - | - | - | - | - | - | - | - | - | - | - | - |
| <i>Carex scoparia</i> sedge | GC | 1 | - | 1 | - | - | - | - | - | - | - | - | - | - | - | - |
| | LS | - | - | - | - | - | - | - | - | - | - | - | - | - | - | - |
| | TS | - | - | - | - | - | - | - | - | - | - | - | - | - | - | - |
| | US | - | - | - | - | - | - | - | - | - | - | - | - | - | - | - |
| | OS | - | - | - | - | - | - | - | - | - | - | - | - | - | - | - |
| <i>Carex sterilis</i> sedge | GC | 3 | 3 | 3 | - | - | - | - | - | - | - | 3 | 4 | 2 | - | 2 |
| | LS | - | - | - | - | - | - | - | - | - | - | - | - | - | - | - |
| | TS | - | - | - | - | - | - | - | - | - | - | - | - | - | - | - |
| | US | - | - | - | - | - | - | - | - | - | - | - | - | - | - | - |
| | OS | - | - | - | - | - | - | - | - | - | - | - | - | - | - | - |
| <i>Carex tetanica</i> sedge | GC | 1 | - | - | - | - | - | - | - | - | - | - | - | - | - | - |
| | LS | - | - | - | - | - | - | - | - | - | - | - | - | - | - | - |
| | TS | - | - | - | - | - | - | - | - | - | - | - | - | - | - | - |
| | US | - | - | - | - | - | - | - | - | - | - | - | - | - | - | - |
| | OS | - | - | - | - | - | - | - | - | - | - | - | - | - | - | - |
| <i>Chamaedaphne calyculata</i> leatherleaf | GC | - | - | 3 | - | - | - | - | - | - | - | 5 | 3 | 3 | - | - |
| | LS | - | - | - | - | - | - | - | - | - | - | - | - | - | - | - |
| | TS | - | - | - | - | - | - | - | - | - | - | - | - | - | - | - |
| | US | - | - | - | - | - | - | - | - | - | - | - | - | - | - | - |
| | OS | - | - | - | - | - | - | - | - | - | - | - | - | - | - | - |
| <i>Chara vulgaris</i> common stonewort | GC | - | - | 2 | - | - | - | - | - | - | - | 1 | 1 | 1 | - | - |
| | LS | - | - | - | - | - | - | - | - | - | - | - | - | - | - | - |
| | TS | - | - | - | - | - | - | - | - | - | - | - | - | - | - | - |
| | US | - | - | - | - | - | - | - | - | - | - | - | - | - | - | - |
| | OS | - | - | - | - | - | - | - | - | - | - | - | - | - | - | - |
| <i>Cicuta bulbifera</i> water hemlock | GC | - | - | - | - | - | 1 | 1 | - | - | - | - | - | - | - | - |
| | LS | - | - | - | - | - | - | - | - | - | - | - | - | - | - | - |
| | TS | - | - | - | - | - | - | - | - | - | - | - | - | - | - | - |
| | US | - | - | - | - | - | - | - | - | - | - | - | - | - | - | - |
| | OS | - | - | - | - | - | - | - | - | - | - | - | - | - | - | - |

Appendix 4. (cont.).

| Species | | Acklund Road | | Brevort Lake Road | | Foley Creek Wetland | | | North Point Road Fen | | | Summerby Swamp | | | THSP Loop 2 Fen | |
|---|----|--------------|----|-------------------|----|---------------------|----|----|----------------------|----|----|----------------|----|----|-----------------|----|
| | | A1 | A2 | B1 | B2 | F1 | F2 | F3 | N1 | N2 | N3 | S1 | S2 | S3 | T1 | T2 |
| <i>CIRSIUM PALUSTRE</i> marsh-thistle | GC | - | - | - | - | - | 1 | - | - | - | - | - | - | - | - | - |
| | LS | - | - | - | - | - | - | - | - | - | - | - | - | - | - | - |
| | TS | - | - | - | - | - | - | - | - | - | - | - | - | - | - | - |
| | US | - | - | - | - | - | - | - | - | - | - | - | - | - | - | - |
| | OS | - | - | - | - | - | - | - | - | - | - | - | - | - | - | - |
| <i>Cladium mariscoides</i> twig-rush | GC | 3 | 3 | - | 3 | - | - | - | 3 | 1 | 1 | - | - | 2 | 2 | 2 |
| | LS | - | - | - | - | - | - | - | - | - | - | - | - | - | - | - |
| | TS | - | - | - | - | - | - | - | - | - | - | - | - | - | - | - |
| | US | - | - | - | - | - | - | - | - | - | - | - | - | - | - | - |
| | OS | - | - | - | - | - | - | - | - | - | - | - | - | - | - | - |
| <i>Comandra umbellata</i> bastard-toadflax | GC | 1 | 1 | 1 | - | - | - | - | - | - | - | 1 | - | - | 1 | - |
| | LS | - | - | - | - | - | - | - | - | - | - | - | - | - | - | - |
| | TS | - | - | - | - | - | - | - | - | - | - | - | - | - | - | - |
| | US | - | - | - | - | - | - | - | - | - | - | - | - | - | - | - |
| | OS | - | - | - | - | - | - | - | - | - | - | - | - | - | - | - |
| <i>Cornus stolonifera</i> red-osier dogwood | GC | - | - | - | - | - | 2 | - | - | - | - | - | - | - | - | - |
| | LS | - | - | - | - | - | 3 | - | - | 1 | - | - | - | - | - | - |
| | TS | - | - | - | - | - | 3 | - | - | - | - | - | - | - | - | - |
| | US | - | - | - | - | - | - | - | - | - | - | - | - | - | - | - |
| | OS | - | - | - | - | - | - | - | - | - | - | - | - | - | - | - |
| <i>Cypripedium acaule</i> pink lady's-slipper | GC | 1 | - | - | - | - | - | - | - | - | - | - | - | - | - | - |
| | LS | - | - | - | - | - | - | - | - | - | - | - | - | - | - | - |
| | TS | - | - | - | - | - | - | - | - | - | - | - | - | - | - | - |
| | US | - | - | - | - | - | - | - | - | - | - | - | - | - | - | - |
| | OS | - | - | - | - | - | - | - | - | - | - | - | - | - | - | - |
| <i>Cypripedium calceolus</i> var. <i>parviflorum</i> small yellow lady's slipper | GC | - | 1 | - | - | - | - | - | - | - | - | 1 | - | 1 | - | - |
| | LS | - | - | - | - | - | - | - | - | - | - | - | - | - | - | - |
| | TS | - | - | - | - | - | - | - | - | - | - | - | - | - | - | - |
| | US | - | - | - | - | - | - | - | - | - | - | - | - | - | - | - |
| | OS | - | - | - | - | - | - | - | - | - | - | - | - | - | - | - |
| <i>Danthonia spicata</i> poverty grass | GC | 1 | - | - | - | - | - | - | - | - | - | - | - | - | - | - |
| | LS | - | - | - | - | - | - | - | - | - | - | - | - | - | - | - |
| | TS | - | - | - | - | - | - | - | - | - | - | - | - | - | - | - |

Appendix 4. (cont.).

| Species | | Acklund Road | | Brevort Lake Road | | Foley Creek Wetland | | | North Point Road Fen | | | Summerby Swamp | | | THSP Loop 2 Fen | |
|--|----|--------------|----|-------------------|----|---------------------|----|----|----------------------|----|----|----------------|----|----|-----------------|----|
| | | A1 | A2 | B1 | B2 | F1 | F2 | F3 | N1 | N2 | N3 | S1 | S2 | S3 | T1 | T2 |
| <i>Danthonia spicata</i> | US | - | - | - | - | - | - | - | - | - | - | - | - | - | - | - |
| | OS | - | - | - | - | - | - | - | - | - | - | - | - | - | - | - |
| <i>Deschampsia cespitosa</i> hair grass | GC | 1 | 1 | 1 | - | - | 1 | - | - | - | - | 1 | - | - | - | - |
| | LS | - | - | - | - | - | - | - | - | - | - | - | - | - | - | - |
| | TS | - | - | - | - | - | - | - | - | - | - | - | - | - | - | - |
| | US | - | - | - | - | - | - | - | - | - | - | - | - | - | - | - |
| | OS | - | - | - | - | - | - | - | - | - | - | - | - | - | - | - |
| | GC | - | - | - | - | - | - | - | - | - | - | - | - | - | - | 1 |
| <i>Drosera linearis</i> linear-leaved sundew | LS | - | - | - | - | - | - | - | - | - | - | - | - | - | - | - |
| | TS | - | - | - | - | - | - | - | - | - | - | - | - | - | - | - |
| | US | - | - | - | - | - | - | - | - | - | - | - | - | - | - | - |
| | OS | - | - | - | - | - | - | - | - | - | - | - | - | - | - | - |
| | GC | 1 | 1 | 1 | - | - | - | - | - | - | - | 1 | 1 | 1 | - | 1 |
| <i>Drosera rotundifolia</i> round-leaved sundew | LS | - | - | - | - | - | - | - | - | - | - | - | - | - | - | - |
| | TS | - | - | - | - | - | - | - | - | - | - | - | - | - | - | - |
| | US | - | - | - | - | - | - | - | - | - | - | - | - | - | - | - |
| | OS | - | - | - | - | - | - | - | - | - | - | - | - | - | - | - |
| | GC | - | - | - | - | - | - | - | 3 | - | - | - | - | - | - | - |
| <i>Eleocharis elliptica</i> golden-seeded spike rush | LS | - | - | - | - | - | - | - | - | - | - | - | - | - | - | - |
| | TS | - | - | - | - | - | - | - | - | - | - | - | - | - | - | - |
| | US | - | - | - | - | - | - | - | - | - | - | - | - | - | - | - |
| | OS | - | - | - | - | - | - | - | - | - | - | - | - | - | - | - |
| | GC | 1 | - | - | - | - | - | - | - | - | - | - | - | - | - | - |
| <i>Eleocharis quinqueflora</i> spike-rush | LS | - | - | - | - | - | - | - | - | - | - | - | - | - | - | - |
| | TS | - | - | - | - | - | - | - | - | - | - | - | - | - | - | - |
| | US | - | - | - | - | - | - | - | - | - | - | - | - | - | - | - |
| | OS | - | - | - | - | - | - | - | - | - | - | - | - | - | - | - |
| | GC | - | 3 | - | 2 | - | - | - | - | 2 | 1 | - | - | 4 | 3 | 2 |
| <i>Eleocharis rostellata</i> spike-rush | LS | - | - | - | - | - | - | - | - | - | - | - | - | - | - | - |
| | TS | - | - | - | - | - | - | - | - | - | - | - | - | - | - | - |
| | US | - | - | - | - | - | - | - | - | - | - | - | - | - | - | - |
| | OS | - | - | - | - | - | - | - | - | - | - | - | - | - | - | - |
| | GC | - | - | - | - | - | - | - | - | - | - | - | - | - | - | - |

Appendix 4. (cont.)

| Species | | Acklund Road | | Brevort Lake Road | | Foley Creek Wetland | | | North Point Road Fen | | | Summerby Swamp | | | THSP Loop 2 Fen | |
|--|----|--------------|----|-------------------|----|---------------------|----|----|----------------------|----|----|----------------|----|----|-----------------|----|
| | | A1 | A2 | B1 | B2 | F1 | F2 | F3 | N1 | N2 | N3 | S1 | S2 | S3 | T1 | T2 |
| <i>Epigaea repens</i> trailing arbutus | GC | - | - | - | - | - | - | - | - | - | - | - | - | 1 | - | - |
| | LS | - | - | - | - | - | - | - | - | - | - | - | - | - | - | - |
| | TS | - | - | - | - | - | - | - | - | - | - | - | - | - | - | - |
| | US | - | - | - | - | - | - | - | - | - | - | - | - | - | - | - |
| | OS | - | - | - | - | - | - | - | - | - | - | - | - | - | - | - |
| <i>Equisetum sp.</i> horsetail | GC | 1 | 1 | 1 | - | - | - | - | - | - | - | 1 | 1 | 1 | - | - |
| | LS | - | - | - | - | - | - | - | - | - | - | - | - | - | - | - |
| | TS | - | - | - | - | - | - | - | - | - | - | - | - | - | - | - |
| | US | - | - | - | - | - | - | - | - | - | - | - | - | - | - | - |
| | OS | - | - | - | - | - | - | - | - | - | - | - | - | - | - | - |
| <i>Eriophorum gracile</i> slender cotton-grass | GC | - | - | - | - | - | - | - | - | 1 | - | - | - | - | 2 | 1 |
| | LS | - | - | - | - | - | - | - | - | - | - | - | - | - | - | - |
| | TS | - | - | - | - | - | - | - | - | - | - | - | - | - | - | - |
| | US | - | - | - | - | - | - | - | - | - | - | - | - | - | - | - |
| | OS | - | - | - | - | - | - | - | - | - | - | - | - | - | - | - |
| <i>Eriophorum sp.</i> cotton-grass | GC | 1 | 1 | - | - | - | - | - | - | - | - | - | - | - | - | - |
| | LS | - | - | - | - | - | - | - | - | - | - | - | - | - | - | - |
| | TS | - | - | - | - | - | - | - | - | - | - | - | - | - | - | - |
| | US | - | - | - | - | - | - | - | - | - | - | - | - | - | - | - |
| | OS | - | - | - | - | - | - | - | - | - | - | - | - | - | - | - |
| <i>Eriophorum viridi-</i> <i>carinatum</i> green-keeled cotton- grass | GC | - | - | - | - | - | - | - | 1 | 1 | - | - | - | - | - | - |
| | LS | - | - | - | - | - | - | - | - | - | - | - | - | - | - | - |
| | TS | - | - | - | - | - | - | - | - | - | - | - | - | - | - | - |
| | US | - | - | - | - | - | - | - | - | - | - | - | - | - | - | - |
| | OS | - | - | - | - | - | - | - | - | - | - | - | - | - | - | - |
| <i>Eupatorium maculatum</i> joe-pye weed | GC | - | - | - | - | - | 2 | - | - | - | - | - | - | - | - | - |
| | LS | - | - | - | - | - | - | - | - | - | - | - | - | - | - | - |
| | TS | - | - | - | - | - | - | - | - | - | - | - | - | - | - | - |
| | US | - | - | - | - | - | - | - | - | - | - | - | - | - | - | - |
| | OS | - | - | - | - | - | - | - | - | - | - | - | - | - | - | - |
| <i>Eupatorium</i> <i>perfoliatum</i> common boneset | GC | - | - | - | - | - | 1 | - | - | - | - | - | - | - | - | - |
| | LS | - | - | - | - | - | - | - | - | - | - | - | - | - | - | - |
| | TS | - | - | - | - | - | - | - | - | - | - | - | - | - | - | - |

Appendix 4. (cont.).

| Species | | Acklund Road | | Brevort Lake Road | | Foley Creek Wetland | | | North Point Road Fen | | | Summerby Swamp | | | THSP Loop 2 Fen | |
|--|----|--------------|----|-------------------|----|---------------------|----|----|----------------------|----|----|----------------|----|----|-----------------|----|
| | | A1 | A2 | B1 | B2 | F1 | F2 | F3 | N1 | N2 | N3 | S1 | S2 | S3 | T1 | T2 |
| <i>Eupatorium perfoliatum</i> | US | - | - | - | - | - | - | - | - | - | - | - | - | - | - | - |
| | OS | - | - | - | - | - | - | - | - | - | - | - | - | - | - | - |
| <i>Euthamia graminifolia</i> grass-leaved goldenrod | GC | - | - | - | - | - | 1 | - | - | - | - | - | - | - | - | - |
| | LS | - | - | - | - | - | - | - | - | - | - | - | - | - | - | - |
| | TS | - | - | - | - | - | - | - | - | - | - | - | - | - | - | - |
| | US | - | - | - | - | - | - | - | - | - | - | - | - | - | - | - |
| | OS | - | - | - | - | - | - | - | - | - | - | - | - | - | - | - |
| <i>Fragaria virginiana</i> wild strawberry | GC | - | - | - | - | - | 2 | - | - | 1 | - | - | - | - | - | - |
| | LS | - | - | - | - | - | - | - | - | - | - | - | - | - | - | - |
| | TS | - | - | - | - | - | - | - | - | - | - | - | - | - | - | - |
| | US | - | - | - | - | - | - | - | - | - | - | - | - | - | - | - |
| | OS | - | - | - | - | - | - | - | - | - | - | - | - | - | - | - |
| <i>Fraxinus nigra</i> black ash | GC | - | - | - | - | - | - | - | - | - | - | - | - | - | - | - |
| | LS | - | - | - | - | 1 | - | - | - | - | - | - | - | - | - | - |
| | TS | - | - | - | - | - | - | - | - | - | - | - | - | - | - | - |
| | US | - | - | - | - | - | - | - | - | - | - | - | - | - | - | - |
| | OS | - | - | - | - | - | - | - | - | - | - | - | - | - | - | - |
| <i>Gaultheria procumbens</i> wintergreen | GC | - | - | 1 | - | - | - | - | - | - | - | 1 | 1 | 2 | - | - |
| | LS | - | - | - | - | - | - | - | - | - | - | - | - | - | - | - |
| | TS | - | - | - | - | - | - | - | - | - | - | - | - | - | - | - |
| | US | - | - | - | - | - | - | - | - | - | - | - | - | - | - | - |
| | OS | - | - | - | - | - | - | - | - | - | - | - | - | - | - | - |
| <i>Gaylussacia baccata</i> huckleberry | GC | - | 3 | 3 | - | - | - | - | - | - | - | - | - | - | - | - |
| | LS | 2 | - | 3 | - | - | - | - | - | - | - | - | - | - | - | 2 |
| | TS | - | - | - | - | - | - | - | - | - | - | - | - | - | - | - |
| | US | - | - | - | - | - | - | - | - | - | - | - | - | - | - | - |
| | OS | - | - | - | - | - | - | - | - | - | - | - | - | - | - | - |
| <i>Gentianopsis procera</i> small fringed gentian | GC | 1 | 1 | - | - | - | - | - | - | - | - | - | 1 | 1 | 1 | - |
| | LS | - | - | - | - | - | - | - | - | - | - | - | - | - | - | - |
| | TS | - | - | - | - | - | - | - | - | - | - | - | - | - | - | - |
| | US | - | - | - | - | - | - | - | - | - | - | - | - | - | - | - |
| | OS | - | - | - | - | - | - | - | - | - | - | - | - | - | - | - |

Appendix 4. (cont.).

| Species | | Acklund Road | | Brevort Lake Road | | Foley Creek Wetland | | | North Point Road Fen | | | Summerby Swamp | | | THSP Loop 2 Fen | |
|---|----|--------------|----|-------------------|----|---------------------|----|----|----------------------|----|----|----------------|----|----|-----------------|----|
| | | A1 | A2 | B1 | B2 | F1 | F2 | F3 | N1 | N2 | N3 | S1 | S2 | S3 | T1 | T2 |
| <i>Glyceria striata</i> fowl manna grass | GC | - | - | - | - | - | 1 | - | - | 1 | - | - | - | - | - | - |
| | LS | - | - | - | - | - | - | - | - | - | - | - | - | - | - | - |
| | TS | - | - | - | - | - | - | - | - | - | - | - | - | - | - | - |
| | US | - | - | - | - | - | - | - | - | - | - | - | - | - | - | - |
| | OS | - | - | - | - | - | - | - | - | - | - | - | - | - | - | - |
| <i>Halenia deflexa</i> spurred gentian | GC | - | - | 1 | - | - | - | - | - | - | - | - | 1 | - | - | - |
| | LS | - | - | - | - | - | - | - | - | - | - | - | - | - | - | - |
| | TS | - | - | - | - | - | - | - | - | - | - | - | - | - | - | - |
| | US | - | - | - | - | - | - | - | - | - | - | - | - | - | - | - |
| | OS | - | - | - | - | - | - | - | - | - | - | - | - | - | - | - |
| <i>Iris virginica</i> southern blue flag | GC | - | - | - | - | - | 1 | - | - | - | - | - | - | - | - | - |
| | LS | - | - | - | - | - | - | - | - | - | - | - | - | - | - | - |
| | TS | - | - | - | - | - | - | - | - | - | - | - | - | - | - | - |
| | US | - | - | - | - | - | - | - | - | - | - | - | - | - | - | - |
| | OS | - | - | - | - | - | - | - | - | - | - | - | - | - | - | - |
| <i>Juncus alpinus</i> rush | GC | - | - | - | - | 1 | - | - | - | - | - | - | - | - | - | - |
| | LS | - | - | - | - | - | - | - | - | - | - | - | - | - | - | - |
| | TS | - | - | - | - | - | - | - | - | - | - | - | - | - | - | - |
| | US | - | - | - | - | - | - | - | - | - | - | - | - | - | - | - |
| | OS | - | - | - | - | - | - | - | - | - | - | - | - | - | - | - |
| <i>Juncus balticus</i> rush | GC | 2 | - | - | - | - | - | - | - | - | - | - | - | - | - | - |
| | LS | - | - | - | - | - | - | - | - | - | - | - | - | - | - | - |
| | TS | - | - | - | - | - | - | - | - | - | - | - | - | - | - | - |
| | US | - | - | - | - | - | - | - | - | - | - | - | - | - | - | - |
| | OS | - | - | - | - | - | - | - | - | - | - | - | - | - | - | - |
| <i>Juncus brachycephalus</i> rush | GC | - | - | - | - | - | 1 | - | - | - | - | - | - | - | - | - |
| | LS | - | - | - | - | - | - | - | - | - | - | - | - | - | - | - |
| | TS | - | - | - | - | - | - | - | - | - | - | - | - | - | - | - |
| | US | - | - | - | - | - | - | - | - | - | - | - | - | - | - | - |
| | OS | - | - | - | - | - | - | - | - | - | - | - | - | - | - | - |

Appendix 4. (cont.).

| Species | | Acklund Road | | Brevort Lake Road | | Foley Creek Wetland | | | North Point Road Fen | | | Summerby Swamp | | | THSP Loop 2 Fen | |
|---|----|--------------|----|-------------------|----|---------------------|----|----|----------------------|----|----|----------------|----|----|-----------------|----|
| | | A1 | A2 | B1 | B2 | F1 | F2 | F3 | N1 | N2 | N3 | S1 | S2 | S3 | T1 | T2 |
| <i>Juncus militaris</i> soldier rush (STATE THREATENED) | GC | 1 | 1 | 1 | 3 | - | - | - | - | - | - | 3 | 3 | - | 3 | 1 |
| | LS | - | - | - | - | - | - | - | - | - | - | - | - | - | - | - |
| | TS | - | - | - | - | - | - | - | - | - | - | - | - | - | - | - |
| | US | - | - | - | - | - | - | - | - | - | - | - | - | - | - | - |
| | OS | - | - | - | - | - | - | - | - | - | - | - | - | - | - | - |
| <i>Juncus sp.</i> rush | GC | - | - | - | - | - | - | - | 1 | - | - | - | - | - | - | - |
| | LS | - | - | - | - | - | - | - | - | - | - | - | - | - | - | - |
| | TS | - | - | - | - | - | - | - | - | - | - | - | - | - | - | - |
| | US | - | - | - | - | - | - | - | - | - | - | - | - | - | - | - |
| | OS | - | - | - | - | - | - | - | - | - | - | - | - | - | - | - |
| <i>Juniperus communis</i> ground juniper | GC | - | - | 1 | - | - | - | - | - | - | - | - | - | - | - | - |
| | LS | - | - | - | - | - | - | - | - | - | - | - | - | - | - | - |
| | TS | - | - | - | - | - | - | - | - | - | - | - | - | - | - | - |
| | US | - | - | - | - | - | - | - | - | - | - | - | - | - | - | - |
| | OS | - | - | - | - | - | - | - | - | - | - | - | - | - | - | - |
| <i>Juniperus horizontalis</i> creeping juniper | GC | 2 | 2 | 1 | 3 | - | - | - | - | - | - | 2 | 2 | 2 | - | - |
| | LS | - | - | - | - | - | - | - | - | - | - | - | - | - | - | - |
| | TS | - | - | - | - | - | - | - | - | - | - | - | - | - | - | - |
| | US | - | - | - | - | - | - | - | - | - | - | - | - | - | - | - |
| | OS | - | - | - | - | - | - | - | - | - | - | - | - | - | - | - |
| <i>Kalmia polifolia</i> swamp-laurel | GC | - | - | - | - | - | 1 | - | - | - | - | - | - | - | - | - |
| | LS | - | - | - | - | - | - | - | - | - | - | - | - | - | - | - |
| | TS | - | - | - | - | - | - | - | - | - | - | - | - | - | - | - |
| | US | - | - | - | - | - | - | - | - | - | - | - | - | - | - | - |
| | OS | - | - | - | - | - | - | - | - | - | - | - | - | - | - | - |
| <i>Larix laricina</i> tamarack | GC | 2 | 2 | 2 | 1 | - | - | - | - | - | - | 2 | 2 | 2 | - | - |
| | LS | - | 2 | - | - | - | - | - | - | - | - | 2 | 3 | - | - | - |
| | TS | - | - | 2 | - | - | 1 | - | - | 2 | - | 3 | - | 2 | - | - |
| | US | - | - | - | - | - | - | - | - | 2 | - | - | - | - | - | - |
| | OS | - | - | - | - | - | - | - | - | - | - | - | - | - | - | - |
| <i>Ledum groenlandicum</i> labrador-tea | GC | 2 | 2 | 2 | - | - | - | - | - | - | - | 3 | 3 | 2 | 1 | 1 |
| | LS | - | - | - | - | - | - | - | - | - | - | - | - | - | 1 | - |
| | TS | - | - | - | - | - | - | - | - | - | - | - | - | - | - | - |

Appendix 4. (cont.).

| Species | | Acklund Road | | Brevort Lake Road | | Foley Creek Wetland | | | North Point Road Fen | | | Summerby Swamp | | | THSP Loop 2 Fen | |
|---|----|--------------|----|-------------------|----|---------------------|----|----|----------------------|----|----|----------------|----|----|-----------------|----|
| | | A1 | A2 | B1 | B2 | F1 | F2 | F3 | N1 | N2 | N3 | S1 | S2 | S3 | T1 | T2 |
| <i>Ledum groenlandicum</i> | US | - | - | - | - | - | - | - | - | - | - | - | - | - | - | - |
| | OS | - | - | - | - | - | - | - | - | - | - | - | - | - | - | - |
| Lichen | GC | 3 | 3 | 2 | - | - | - | - | - | - | - | 3 | 3 | 2 | - | - |
| | LS | - | - | - | - | - | - | - | - | - | - | - | - | - | - | - |
| | TS | - | - | - | - | - | - | - | - | - | - | - | - | - | - | - |
| | US | - | - | - | - | - | - | - | - | - | - | - | - | - | - | - |
| | OS | - | - | - | - | - | - | - | - | - | - | - | - | - | - | - |
| | GC | - | - | - | - | - | - | - | - | - | - | - | - | - | 1 | - |
| <i>Linnaea borealis</i> twinflower | LS | - | - | - | - | - | - | - | - | - | - | - | - | - | - | - |
| | TS | - | - | - | - | - | - | - | - | - | - | - | - | - | - | - |
| | US | - | - | - | - | - | - | - | - | - | - | - | - | - | - | - |
| | OS | - | - | - | - | - | - | - | - | - | - | - | - | - | - | - |
| | GC | 1 | 1 | 1 | 1 | - | 1 | - | - | 1 | - | 1 | 1 | 1 | 1 | 2 |
| <i>Lobelia kalmii</i> bog lobelia | LS | - | - | - | - | - | - | - | - | - | - | - | - | - | - | - |
| | TS | - | - | - | - | - | - | - | - | - | - | - | - | - | - | - |
| | US | - | - | - | - | - | - | - | - | - | - | - | - | - | - | - |
| | OS | - | - | - | - | - | - | - | - | - | - | - | - | - | - | - |
| | GC | - | - | - | - | - | - | - | - | - | - | - | - | - | - | - |
| <i>Lonicera canadensis</i> American fly honeysuckle | LS | - | - | - | - | - | - | - | - | 1 | - | - | - | - | - | - |
| | TS | - | - | - | - | - | - | - | - | - | - | - | - | - | - | - |
| | US | - | - | - | - | - | - | - | - | - | - | - | - | - | - | - |
| | OS | - | - | - | - | - | - | - | - | - | - | - | - | - | - | - |
| | GC | - | - | - | - | - | 1 | - | - | - | - | - | - | - | - | - |
| <i>Lycopus americanus</i> common water horehound | LS | - | - | - | - | - | - | - | - | - | - | - | - | - | - | - |
| | TS | - | - | - | - | - | - | - | - | - | - | - | - | - | - | - |
| | US | - | - | - | - | - | - | - | - | - | - | - | - | - | - | - |
| | OS | - | - | - | - | - | - | - | - | - | - | - | - | - | - | - |
| | GC | - | - | - | - | - | 1 | - | - | - | 1 | - | - | - | - | - |
| <i>Lycopus uniflorus</i> northern bugle weed | LS | - | - | - | - | - | - | - | - | - | - | - | - | - | - | - |
| | TS | - | - | - | - | - | - | - | - | - | - | - | - | - | - | - |
| | US | - | - | - | - | - | - | - | - | - | - | - | - | - | - | - |
| | OS | - | - | - | - | - | - | - | - | - | - | - | - | - | - | - |
| | GC | - | - | - | - | - | - | - | - | - | - | - | - | - | - | - |

Appendix 4. (cont.).

| Species | | Acklund Road | | Brevort Lake Road | | Foley Creek Wetland | | | North Point Road Fen | | | Summerby Swamp | | | THSP Loop 2 Fen | |
|---|----|--------------|----|-------------------|----|---------------------|----|----|----------------------|----|----|----------------|----|----|-----------------|----|
| | | A1 | A2 | B1 | B2 | F1 | F2 | F3 | N1 | N2 | N3 | S1 | S2 | S3 | T1 | T2 |
| <i>Lysimachia thyrsoiflora</i> tufted loosestrife | GC | - | - | - | - | 2 | 1 | - | - | - | - | - | - | - | - | - |
| | LS | - | - | - | - | - | - | - | - | - | - | - | - | - | - | - |
| | TS | - | - | - | - | - | - | - | - | - | - | - | - | - | - | - |
| | US | - | - | - | - | - | - | - | - | - | - | - | - | - | - | - |
| | OS | - | - | - | - | - | - | - | - | - | - | - | - | - | - | - |
| <i>Mentha arvensis</i> wild mint | GC | - | - | - | - | 1 | 1 | - | - | - | - | - | - | - | - | - |
| | LS | - | - | - | - | - | - | - | - | - | - | - | - | - | - | - |
| | TS | - | - | - | - | - | - | - | - | - | - | - | - | - | - | - |
| | US | - | - | - | - | - | - | - | - | - | - | - | - | - | - | - |
| | OS | - | - | - | - | - | - | - | - | - | - | - | - | - | - | - |
| <i>Muhlenbergia glomerata</i> marsh wild-timothy | GC | - | 1 | 1 | 1 | - | 1 | - | - | 1 | 1 | - | 1 | 1 | 1 | 1 |
| | LS | - | - | - | - | - | - | - | - | - | - | - | - | - | - | - |
| | TS | - | - | - | - | - | - | - | - | - | - | - | - | - | - | - |
| | US | - | - | - | - | - | - | - | - | - | - | - | - | - | - | - |
| | OS | - | - | - | - | - | - | - | - | - | - | - | - | - | - | - |
| <i>Muhlenbergia mexicana</i> leafy satin grass | GC | - | - | - | - | 1 | - | - | - | - | - | - | - | - | - | - |
| | LS | - | - | - | - | - | - | - | - | - | - | - | - | - | - | - |
| | TS | - | - | - | - | - | - | - | - | - | - | - | - | - | - | - |
| | US | - | - | - | - | - | - | - | - | - | - | - | - | - | - | - |
| | OS | - | - | - | - | - | - | - | - | - | - | - | - | - | - | - |
| <i>Muhlenbergia richardsonis</i> mat muhly (STATE THREATENED) | GC | - | - | 1 | - | - | - | - | - | - | - | - | - | - | - | - |
| | LS | - | - | - | - | - | - | - | - | - | - | - | - | - | - | - |
| | TS | - | - | - | - | - | - | - | - | - | - | - | - | - | - | - |
| | US | - | - | - | - | - | - | - | - | - | - | - | - | - | - | - |
| | OS | - | - | - | - | - | - | - | - | - | - | - | - | - | - | - |
| <i>Myrica gale</i> sweet gale | GC | - | 2 | - | - | - | 1 | - | - | - | - | - | - | - | - | 1 |
| | LS | - | 2 | - | - | 3 | 3 | - | 3 | 3 | 2 | - | - | - | - | - |
| | TS | - | - | - | - | - | - | - | - | 3 | - | - | - | - | - | - |
| | US | - | - | - | - | - | - | - | - | - | - | - | - | - | - | - |
| | OS | - | - | - | - | - | - | - | - | - | - | - | - | - | - | - |
| NS (non- <i>Sphagnum</i>) clump-forming mosses | GC | 3 | 4 | 3 | 3 | - | - | - | 1 | 4 | 2 | 3 | 4 | 4 | 2 | 2 |
| | LS | - | - | - | - | - | - | - | - | - | - | - | - | - | - | - |
| | TS | - | - | - | - | - | - | - | - | - | - | - | - | - | - | - |

Appendix 4. (cont.).

| Species | | Acklund Road | | Brevort Lake Road | | Foley Creek Wetland | | | North Point Road Fen | | | Summerby Swamp | | | THSP Loop 2 Fen | |
|---|----|--------------|----|-------------------|----|---------------------|----|----|----------------------|----|----|----------------|----|----|-----------------|----|
| | | A1 | A2 | B1 | B2 | F1 | F2 | F3 | N1 | N2 | N3 | S1 | S2 | S3 | T1 | T2 |
| NS (non- <i>Sphagnum</i>) clump-forming mosses | US | - | - | - | - | - | - | - | - | - | - | - | - | - | - | - |
| | OS | - | - | - | - | - | - | - | - | - | - | - | - | - | - | - |
| <i>Osmunda regalis</i> royal fern | GC | - | - | - | - | - | 2 | - | - | 2 | - | - | - | - | - | - |
| | LS | - | - | - | - | - | - | - | - | - | - | - | - | - | - | - |
| | TS | - | - | - | - | - | - | - | - | - | - | - | - | - | - | - |
| | US | - | - | - | - | - | - | - | - | - | - | - | - | - | - | - |
| | OS | - | - | - | - | - | - | - | - | - | - | - | - | - | - | - |
| <i>Panicum implicatum</i> panic grass | GC | 1 | - | - | - | - | - | - | - | - | - | - | - | - | 1 | - |
| | LS | - | - | - | - | - | - | - | - | - | - | - | - | - | - | - |
| | TS | - | - | - | - | - | - | - | - | - | - | - | - | - | - | - |
| | US | - | - | - | - | - | - | - | - | - | - | - | - | - | - | - |
| | OS | - | - | - | - | - | - | - | - | - | - | - | - | - | - | - |
| <i>Panicum sp.</i> panic grass | GC | - | 1 | - | - | - | - | - | - | - | - | - | - | - | - | - |
| | LS | - | - | - | - | - | - | - | - | - | - | - | - | - | - | - |
| | TS | - | - | - | - | - | - | - | - | - | - | - | - | - | - | - |
| | US | - | - | - | - | - | - | - | - | - | - | - | - | - | - | - |
| | OS | - | - | - | - | - | - | - | - | - | - | - | - | - | - | - |
| <i>Parnassia glauca</i> grass-of-parnassus | GC | 2 | 2 | 1 | 1 | - | - | - | - | 1 | - | 2 | 1 | 2 | 1 | 1 |
| | LS | - | - | - | - | - | - | - | - | - | - | - | - | - | - | - |
| | TS | - | - | - | - | - | - | - | - | - | - | - | - | - | - | - |
| | US | - | - | - | - | - | - | - | - | - | - | - | - | - | - | - |
| | OS | - | - | - | - | - | - | - | - | - | - | - | - | - | - | - |
| <i>Phragmites australis</i> reed | GC | - | - | - | - | - | - | - | - | - | - | - | - | 2 | - | - |
| | LS | - | - | - | - | - | - | - | - | - | - | - | - | - | - | - |
| | TS | - | - | - | - | - | - | - | - | - | - | - | - | - | - | - |
| | US | - | - | - | - | - | - | - | - | - | - | - | - | - | - | - |
| | OS | - | - | - | - | - | - | - | - | - | - | - | - | - | - | - |
| <i>Picea mariana</i> black spruce | GC | 1 | 2 | 2 | 1 | - | - | - | - | - | - | 3 | 3 | 3 | 1 | - |
| | LS | 2 | 2 | 2 | - | - | - | - | - | - | - | 2 | 2 | 2 | 1 | 1 |
| | TS | 2 | 2 | - | - | - | 1 | - | - | - | - | - | 1 | 2 | - | - |
| | US | - | - | 2 | - | - | - | - | - | - | - | 2 | - | - | - | - |
| | OS | - | - | - | - | - | - | - | - | - | - | - | - | - | - | - |

Appendix 4. (cont.).

| Species | | Acklund Road | | Brevort Lake Road | | Foley Creek Wetland | | | North Point Road Fen | | | Summerby Swamp | | | THSP Loop 2 Fen | |
|---|----|--------------|----|-------------------|----|---------------------|----|----|----------------------|----|----|----------------|----|----|-----------------|----|
| | | A1 | A2 | B1 | B2 | F1 | F2 | F3 | N1 | N2 | N3 | S1 | S2 | S3 | T1 | T2 |
| <i>Pinguicula vulgaris</i> butterwort (STATE SPECIAL CONCERN) | GC | - | - | 1 | - | - | - | - | - | - | - | - | - | - | - | - |
| | LS | - | - | - | - | - | - | - | - | - | - | - | - | - | - | - |
| | TS | - | - | - | - | - | - | - | - | - | - | - | - | - | - | - |
| | US | - | - | - | - | - | - | - | - | - | - | - | - | - | - | - |
| | OS | - | - | - | - | - | - | - | - | - | - | - | - | - | - | - |
| <i>Pinus strobus</i> white pine | GC | - | - | 1 | - | - | - | - | - | - | - | - | - | - | - | - |
| | LS | - | - | - | - | - | - | - | - | - | - | 1 | - | - | - | - |
| | TS | - | - | - | - | - | - | - | - | - | - | - | - | - | - | - |
| | US | 2 | - | - | - | - | - | - | - | - | - | - | - | - | - | - |
| | OS | - | - | 3 | - | - | - | - | - | - | - | - | - | - | - | - |
| <i>Pogonia ophioglossoides</i> rose pogonia | GC | - | - | - | - | - | - | - | - | - | - | - | - | - | 1 | 1 |
| | LS | - | - | - | - | - | - | - | - | - | - | - | - | - | - | - |
| | TS | - | - | - | - | - | - | - | - | - | - | - | - | - | - | - |
| | US | - | - | - | - | - | - | - | - | - | - | - | - | - | - | - |
| | OS | - | - | - | - | - | - | - | - | - | - | - | - | - | - | - |
| <i>Polygonum amphibium</i> water smartweed | GC | - | - | - | - | - | 2 | 3 | - | - | - | - | - | - | - | - |
| | LS | - | - | - | - | - | - | - | - | - | - | - | - | - | - | - |
| | TS | - | - | - | - | - | - | - | - | - | - | - | - | - | - | - |
| | US | - | - | - | - | - | - | - | - | - | - | - | - | - | - | - |
| | OS | - | - | - | - | - | - | - | - | - | - | - | - | - | - | - |
| <i>Populus balsamifera</i> balsam poplar | GC | - | - | - | - | - | - | - | - | - | - | - | - | - | - | - |
| | LS | - | - | - | - | - | - | - | - | - | - | - | - | - | - | - |
| | TS | - | - | - | - | - | 1 | - | - | - | - | - | - | - | - | - |
| | US | - | - | - | - | - | - | - | - | - | - | - | - | - | - | - |
| | OS | - | - | - | - | - | - | - | - | - | - | - | - | - | - | - |
| <i>Potentilla fruticosa</i> shrubby cinquefoil | GC | 3 | 3 | 2 | 3 | - | - | - | - | - | - | 2 | 2 | 3 | 1 | 1 |
| | LS | 3 | 2 | 2 | - | - | 2 | - | 2 | 3 | 2 | 2 | - | 2 | 1 | 1 |
| | TS | - | - | - | - | - | - | - | - | - | - | - | - | - | - | - |
| | US | - | - | - | - | - | - | - | - | - | - | - | - | - | - | - |
| | OS | - | - | - | - | - | - | - | - | - | - | - | - | - | - | - |
| <i>Potentilla palustris</i> marsh cinquefoil | GC | - | - | - | - | - | - | - | 1 | - | - | - | - | - | - | - |
| | LS | - | - | - | - | - | - | - | - | - | - | - | - | - | - | - |
| | TS | - | - | - | - | - | - | - | - | - | - | - | - | - | - | - |

Appendix 4. (cont.).

| Species | | Acklund Road | | Brevort Lake Road | | Foley Creek Wetland | | | North Point Road Fen | | | Summerby Swamp | | | THSP Loop 2 Fen | |
|---|----|--------------|----|-------------------|----|---------------------|----|----|----------------------|----|----|----------------|----|----|-----------------|----|
| | | A1 | A2 | B1 | B2 | F1 | F2 | F3 | N1 | N2 | N3 | S1 | S2 | S3 | T1 | T2 |
| <i>Potentilla palustris</i> | US | - | - | - | - | - | - | - | - | - | - | - | - | - | - | - |
| | OS | - | - | - | - | - | - | - | - | - | - | - | - | - | - | - |
| <i>Proserpinaca palustris</i> mermaid-weed | GC | - | - | - | - | - | - | - | 1 | - | - | - | - | - | - | - |
| | LS | - | - | - | - | - | - | - | - | - | - | - | - | - | - | - |
| | TS | - | - | - | - | - | - | - | - | - | - | - | - | - | - | - |
| | US | - | - | - | - | - | - | - | - | - | - | - | - | - | - | - |
| | OS | - | - | - | - | - | - | - | - | - | - | - | - | - | - | - |
| | GC | - | 1 | 1 | - | - | - | - | - | - | - | - | 2 | 1 | - | - |
| <i>Rhynchospora alba</i> beak-rush | LS | - | - | - | - | - | - | - | - | - | - | - | - | - | - | - |
| | TS | - | - | - | - | - | - | - | - | - | - | - | - | - | - | - |
| | US | - | - | - | - | - | - | - | - | - | - | - | - | - | - | - |
| | OS | - | - | - | - | - | - | - | - | - | - | - | - | - | - | - |
| | GC | 1 | 1 | - | - | - | - | - | 1 | 2 | 3 | - | - | - | 2 | 1 |
| <i>Rhynchospora capillacea</i> beak-rush | LS | - | - | - | - | - | - | - | - | - | - | - | - | - | - | - |
| | TS | - | - | - | - | - | - | - | - | - | - | - | - | - | - | - |
| | US | - | - | - | - | - | - | - | - | - | - | - | - | - | - | - |
| | OS | - | - | - | - | - | - | - | - | - | - | - | - | - | - | - |
| | GC | 3 | 2 | 2 | 3 | - | - | - | 1 | - | - | - | 1 | 2 | 3 | 3 |
| <i>Rosa palustris</i> swamp rose | LS | - | - | - | - | - | - | - | - | 2 | - | - | - | - | - | - |
| | TS | - | - | - | - | - | - | - | - | - | - | - | - | - | - | - |
| | US | - | - | - | - | - | - | - | - | - | - | - | - | - | - | - |
| | OS | - | - | - | - | - | - | - | - | - | - | - | - | - | - | - |
| | GC | - | - | - | - | - | - | - | - | - | - | 1 | - | - | - | - |
| <i>Salix candida</i> hoary willow | LS | - | - | - | - | - | 1 | - | - | - | - | - | 1 | - | - | - |
| | TS | - | - | - | - | - | - | - | - | 2 | - | - | - | - | - | - |
| | US | - | - | - | - | - | - | - | - | - | - | - | - | - | - | - |
| | OS | - | - | - | - | - | - | - | - | - | - | - | - | - | - | - |
| | GC | - | - | - | - | - | - | - | - | - | - | - | - | - | - | - |

Appendix 4. (cont.)

| Species | | Acklund Road | | Brevort Lake Road | | Foley Creek Wetland | | | North Point Road Fen | | | Summerby Swamp | | | THSP Loop 2 Fen | |
|--|----|--------------|----|-------------------|----|---------------------|----|----|----------------------|----|----|----------------|----|----|-----------------|----|
| | | A1 | A2 | B1 | B2 | F1 | F2 | F3 | N1 | N2 | N3 | S1 | S2 | S3 | T1 | T2 |
| <i>Salix discolor</i> pussy willow | GC | - | - | - | - | - | - | - | - | - | - | - | - | - | - | - |
| | LS | - | - | - | - | - | - | - | 1 | - | - | - | - | - | - | - |
| | TS | - | - | - | - | - | - | - | - | - | - | - | - | - | - | - |
| | US | - | - | - | - | - | - | - | - | - | - | - | - | - | - | - |
| | OS | - | - | - | - | - | - | - | - | - | - | - | - | - | - | - |
| <i>Salix lucida</i> shining willow | GC | - | - | - | - | - | - | - | - | - | - | - | - | - | - | - |
| | LS | - | - | - | - | - | - | 2 | - | - | - | - | - | - | - | - |
| | TS | - | - | - | - | - | - | 2 | - | - | - | - | - | - | - | - |
| | US | - | - | - | - | - | - | - | - | - | - | - | - | - | - | - |
| | OS | - | - | - | - | - | - | - | - | - | - | - | - | - | - | - |
| <i>Salix petiolaris</i> slender willow | GC | - | - | - | - | - | - | - | - | - | - | - | - | - | - | - |
| | LS | - | - | - | - | 2 | 2 | 2 | - | - | - | - | - | - | - | - |
| | TS | - | - | - | - | - | - | 2 | - | - | - | - | - | - | - | - |
| | US | - | - | - | - | - | - | - | - | - | - | - | - | - | - | - |
| | OS | - | - | - | - | - | - | - | - | - | - | - | - | - | - | - |
| <i>Sarracenia purpurea</i> pitcher-plant | GC | 2 | 3 | 1 | - | - | - | - | 1 | 2 | 1 | 2 | 2 | 1 | 3 | 2 |
| | LS | - | - | - | - | - | - | - | - | - | - | - | - | - | - | - |
| | TS | - | - | - | - | - | - | - | - | - | - | - | - | - | - | - |
| | US | - | - | - | - | - | - | - | - | - | - | - | - | - | - | - |
| | OS | - | - | - | - | - | - | - | - | - | - | - | - | - | - | - |
| <i>Schoenoplectus acutus</i> hardstem bulrush | GC | - | - | - | - | 4 | - | 1 | 2 | - | - | 2 | 1 | - | 1 | 2 |
| | LS | - | - | - | - | - | - | - | - | - | - | - | - | - | - | - |
| | TS | - | - | - | - | - | - | - | - | - | - | - | - | - | - | - |
| | US | - | - | - | - | - | - | - | - | - | - | - | - | - | - | - |
| | OS | - | - | - | - | - | - | - | - | - | - | - | - | - | - | - |
| <i>Senecio pauperculus</i> balsam ragwort | GC | 1 | 1 | 1 | 1 | - | - | - | - | - | - | 1 | 1 | 1 | - | - |
| | LS | - | - | - | - | - | - | - | - | - | - | - | - | - | - | - |
| | TS | - | - | - | - | - | - | - | - | - | - | - | - | - | - | - |
| | US | - | - | - | - | - | - | - | - | - | - | - | - | - | - | - |
| | OS | - | - | - | - | - | - | - | - | - | - | - | - | - | - | - |
| <i>Solidago hispida</i> white goldenrod | GC | 1 | - | - | - | - | - | - | - | - | - | - | - | - | - | - |
| | LS | - | - | - | - | - | - | - | - | - | - | - | - | - | - | - |
| | TS | - | - | - | - | - | - | - | - | - | - | - | - | - | - | - |

Appendix 4. (cont.)

| Species | | Acklund Road | | Brevort Lake Road | | Foley Creek Wetland | | | North Point Road Fen | | | Summerby Swamp | | | THSP Loop 2 Fen | |
|--|----|--------------|----|-------------------|----|---------------------|----|----|----------------------|----|----|----------------|----|----|-----------------|----|
| | | A1 | A2 | B1 | B2 | F1 | F2 | F3 | N1 | N2 | N3 | S1 | S2 | S3 | T1 | T2 |
| <i>Solidago hispida</i> | US | - | - | - | - | - | - | - | - | - | - | - | - | - | - | - |
| | OS | - | - | - | - | - | - | - | - | - | - | - | - | - | - | - |
| <i>Solidago houghtonii</i> Houghton's goldenrod (STATE THREATENED) | GC | - | - | - | - | - | - | - | - | - | - | - | - | 2 | - | - |
| | LS | - | - | - | - | - | - | - | - | - | - | - | - | - | - | - |
| | TS | - | - | - | - | - | - | - | - | - | - | - | - | - | - | - |
| | US | - | - | - | - | - | - | - | - | - | - | - | - | - | - | - |
| | OS | - | - | - | - | - | - | - | - | - | - | - | - | - | - | - |
| <i>Solidago ptarmicoides</i> upland white goldenrod | GC | 1 | - | - | - | - | - | - | - | - | - | - | - | - | - | - |
| | LS | - | - | - | - | - | - | - | - | - | - | - | - | - | - | - |
| | TS | - | - | - | - | - | - | - | - | - | - | - | - | - | - | - |
| | US | - | - | - | - | - | - | - | - | - | - | - | - | - | - | - |
| | OS | - | - | - | - | - | - | - | - | - | - | - | - | - | - | - |
| <i>Solidago rugosa</i> rough goldenrod | GC | - | - | - | - | - | 2 | - | - | - | - | - | - | - | - | - |
| | LS | - | - | - | - | - | - | - | - | - | - | - | - | - | - | - |
| | TS | - | - | - | - | - | - | - | - | - | - | - | - | - | - | - |
| | US | - | - | - | - | - | - | - | - | - | - | - | - | - | - | - |
| | OS | - | - | - | - | - | - | - | - | - | - | - | - | - | - | - |
| <i>Solidago uliginosa</i> bog goldenrod | GC | 2 | 1 | 1 | 1 | - | - | - | - | 1 | 1 | 1 | 1 | 1 | 1 | 1 |
| | LS | - | - | - | - | - | - | - | - | - | - | - | - | - | - | - |
| | TS | - | - | - | - | - | - | - | - | - | - | - | - | - | - | - |
| | US | - | - | - | - | - | - | - | - | - | - | - | - | - | - | - |
| | OS | - | - | - | - | - | - | - | - | - | - | - | - | - | - | - |
| <i>Sphagnum sp.</i> Sphagnum moss | GC | - | - | 3 | - | - | - | - | - | - | - | - | 4 | 3 | - | - |
| | LS | - | - | - | - | - | - | - | - | - | - | - | - | - | - | - |
| | TS | - | - | - | - | - | - | - | - | - | - | - | - | - | - | - |
| | US | - | - | - | - | - | - | - | - | - | - | - | - | - | - | - |
| | OS | - | - | - | - | - | - | - | - | - | - | - | - | - | - | - |
| <i>Spiranthes cernua</i> nodding ladies'-tresses | GC | - | - | 1 | - | - | - | - | - | - | - | - | - | - | - | - |
| | LS | - | - | - | - | - | - | - | - | - | - | - | - | - | - | - |
| | TS | - | - | - | - | - | - | - | - | - | - | - | - | - | - | - |
| | US | - | - | - | - | - | - | - | - | - | - | - | - | - | - | - |
| | OS | - | - | - | - | - | - | - | - | - | - | - | - | - | - | - |

Appendix 4. (cont.).

| Species | | Acklund Road | | Brevort Lake Road | | Foley Creek Wetland | | | North Point Road Fen | | | Summerby Swamp | | | THSP Loop 2 Fen | |
|---|----|--------------|----|-------------------|----|---------------------|----|----|----------------------|----|----|----------------|----|----|-----------------|----|
| | | A1 | A2 | B1 | B2 | F1 | F2 | F3 | N1 | N2 | N3 | S1 | S2 | S3 | T1 | T2 |
| <i>Thuja occidentalis</i> arbor vitae | GC | 3 | 2 | 3 | 1 | - | 2 | - | - | - | - | 2 | 3 | - | 2 | - |
| | LS | 2 | 2 | 3 | 1 | - | - | - | - | 2 | - | - | 3 | 1 | 3 | 2 |
| | TS | 2 | 2 | 3 | - | - | 3 | - | - | 3 | - | 2 | 2 | - | 2 | 2 |
| | US | 3 | 2 | 3 | - | - | - | - | - | 3 | - | 3 | - | 2 | - | - |
| | OS | - | - | - | - | - | - | - | - | - | - | - | - | - | - | - |
| <i>Tofieldia glutinosa</i> false asphodel | GC | 2 | 1 | 1 | 1 | - | - | - | - | - | - | 1 | 1 | 1 | 1 | 2 |
| | LS | - | - | - | - | - | - | - | - | - | - | - | - | - | - | - |
| | TS | - | - | - | - | - | - | - | - | - | - | - | - | - | - | - |
| | US | - | - | - | - | - | - | - | - | - | - | - | - | - | - | - |
| | OS | - | - | - | - | - | - | - | - | - | - | - | - | - | - | - |
| <i>Triadenum fraseri</i> marsh St. John's wort | GC | - | - | - | - | 1 | 2 | - | - | - | - | - | - | - | - | - |
| | LS | - | - | - | - | - | - | - | - | - | - | - | - | - | - | - |
| | TS | - | - | - | - | - | - | - | - | - | - | - | - | - | - | - |
| | US | - | - | - | - | - | - | - | - | - | - | - | - | - | - | - |
| | OS | - | - | - | - | - | - | - | - | - | - | - | - | - | - | - |
| <i>Trichophorum alpinum</i> bulrush | GC | - | - | - | - | - | - | - | - | - | - | 4 | 4 | 3 | - | - |
| | LS | - | - | - | - | - | - | - | - | - | - | - | - | - | - | - |
| | TS | - | - | - | - | - | - | - | - | - | - | - | - | - | - | - |
| | US | - | - | - | - | - | - | - | - | - | - | - | - | - | - | - |
| | OS | - | - | - | - | - | - | - | - | - | - | - | - | - | - | - |
| <i>Trichophorum cespitosum</i> bulrush | GC | - | - | 4 | - | - | - | - | - | - | 1 | - | - | - | 3 | - |
| | LS | - | - | - | - | - | - | - | - | - | - | - | - | - | - | - |
| | TS | - | - | - | - | - | - | - | - | - | - | - | - | - | - | - |
| | US | - | - | - | - | - | - | - | - | - | - | - | - | - | - | - |
| | OS | - | - | - | - | - | - | - | - | - | - | - | - | - | - | - |
| <i>Trichophorum clintonii</i> Clinton's bulrush (STATE SPECIAL CONCERN) | GC | 3 | 4 | - | - | - | - | - | - | - | - | - | - | - | - | - |
| | LS | - | - | - | - | - | - | - | - | - | - | - | - | - | - | - |
| | TS | - | - | - | - | - | - | - | - | - | - | - | - | - | - | - |
| | US | - | - | - | - | - | - | - | - | - | - | - | - | - | - | - |
| | OS | - | - | - | - | - | - | - | - | - | - | - | - | - | - | - |
| <i>Trientalis borealis</i> starflower | GC | 1 | 1 | 1 | - | - | - | - | - | - | - | 1 | 1 | 1 | - | - |
| | LS | - | - | - | - | - | - | - | - | - | - | - | - | - | - | - |
| | TS | - | - | - | - | - | - | - | - | - | - | - | - | - | - | - |

Appendix 4. (cont.).

| Species | | Acklund Road | | Brevort Lake Road | | Foley Creek Wetland | | | North Point Road Fen | | | Summerby Swamp | | | THSP Loop 2 Fen | |
|---|----|--------------|----|-------------------|----|---------------------|----|----|----------------------|----|----|----------------|----|----|-----------------|----|
| | | A1 | A2 | B1 | B2 | F1 | F2 | F3 | N1 | N2 | N3 | S1 | S2 | S3 | T1 | T2 |
| <i>Trientalis borealis</i> | US | - | - | - | - | - | - | - | - | - | - | - | - | - | - | - |
| | OS | - | - | - | - | - | - | - | - | - | - | - | - | - | - | - |
| <i>Triglochin maritimum</i> common bog arrow-grass | GC | 1 | 1 | 1 | 1 | - | - | - | - | - | 1 | - | - | - | - | 1 |
| | LS | - | - | - | - | - | - | - | - | - | - | - | - | - | - | - |
| | TS | - | - | - | - | - | - | - | - | - | - | - | - | - | - | - |
| | US | - | - | - | - | - | - | - | - | - | - | - | - | - | - | - |
| | OS | - | - | - | - | - | - | - | - | - | - | - | - | - | - | - |
| <i>Triglochin palustre</i> slender bog arrow-grass | GC | 1 | - | - | - | - | - | - | - | - | - | - | - | - | - | 1 |
| | LS | - | - | - | - | - | - | - | - | - | - | - | - | - | - | - |
| | TS | - | - | - | - | - | - | - | - | - | - | - | - | - | - | - |
| | US | - | - | - | - | - | - | - | - | - | - | - | - | - | - | - |
| | OS | - | - | - | - | - | - | - | - | - | - | - | - | - | - | - |
| <i>TYPHA</i> <i>ANGUSTIFOLIA</i> narrow-leaved cat-tail | GC | - | - | - | - | 1 | - | - | - | - | - | - | - | - | - | - |
| | LS | - | - | - | - | - | - | - | - | - | - | - | - | - | - | - |
| | TS | - | - | - | - | - | - | - | - | - | - | - | - | - | - | - |
| | US | - | - | - | - | - | - | - | - | - | - | - | - | - | - | - |
| | OS | - | - | - | - | - | - | - | - | - | - | - | - | - | - | - |
| <i>Utricularia cornuta</i> horned bladderwort | GC | 1 | 1 | - | - | - | - | - | - | 2 | 2 | - | - | - | - | - |
| | LS | - | - | - | - | - | - | - | - | - | - | - | - | - | - | - |
| | TS | - | - | - | - | - | - | - | - | - | - | - | - | - | - | - |
| | US | - | - | - | - | - | - | - | - | - | - | - | - | - | - | - |
| | OS | - | - | - | - | - | - | - | - | - | - | - | - | - | - | - |
| <i>Utricularia sp.</i> bladderwort | GC | - | - | 1 | - | - | - | - | - | - | - | - | - | - | - | 1 |
| | LS | - | - | - | - | - | - | - | - | - | - | - | - | - | - | - |
| | TS | - | - | - | - | - | - | - | - | - | - | - | - | - | - | - |
| | US | - | - | - | - | - | - | - | - | - | - | - | - | - | - | - |
| | OS | - | - | - | - | - | - | - | - | - | - | - | - | - | - | - |
| <i>Vaccinium angustifolium</i> blueberry | GC | 2 | - | 1 | - | - | - | - | - | - | - | 2 | - | - | - | - |
| | LS | - | - | - | - | - | - | - | - | - | - | - | - | - | - | - |
| | TS | - | - | - | - | - | - | - | - | - | - | - | - | - | - | - |
| | US | - | - | - | - | - | - | - | - | - | - | - | - | - | - | - |
| | OS | - | - | - | - | - | - | - | - | - | - | - | - | - | - | - |

Appendix 4. (cont.).

| Species | | Acklund Road | | Brevort Lake Road | | Foley Creek Wetland | | | North Point Road Fen | | | Summerby Swamp | | | THSP Loop 2 Fen | |
|---|-------------|--------------|-------------|-------------------|-------------|---------------------|-------------|-------------|----------------------|-------------|-------------|----------------|-------------|-------------|-----------------|----|
| | | A1 | A2 | B1 | B2 | F1 | F2 | F3 | N1 | N2 | N3 | S1 | S2 | S3 | T1 | T2 |
| <i>Vaccinium macrocarpon</i> large cranberry | GC | - | - | - | - | - | - | - | - | - | - | - | - | - | - | 1 |
| | LS | - | - | - | - | - | - | - | - | - | - | - | - | - | - | - |
| | TS | - | - | - | - | - | - | - | - | - | - | - | - | - | - | - |
| | US | - | - | - | - | - | - | - | - | - | - | - | - | - | - | - |
| | OS | - | - | - | - | - | - | - | - | - | - | - | - | - | - | - |
| <i>Vaccinium oxycoccos</i> small cranberry | GC | 1 | 1 | 1 | - | - | - | - | - | - | - | 2 | 1 | 1 | - | - |
| | LS | - | - | - | - | - | - | - | - | - | - | - | - | - | - | - |
| | TS | - | - | - | - | - | - | - | - | - | - | - | - | - | - | - |
| | US | - | - | - | - | - | - | - | - | - | - | - | - | - | - | - |
| | OS | - | - | - | - | - | - | - | - | - | - | - | - | - | - | - |
| <i>Valeriana ciliata</i> common valerian | GC | 1 | 1 | 1 | - | - | - | - | - | - | - | 1 | - | - | - | - |
| | LS | - | - | - | - | - | - | - | - | - | - | - | - | - | - | - |
| | TS | - | - | - | - | - | - | - | - | - | - | - | - | - | - | - |
| | US | - | - | - | - | - | - | - | - | - | - | - | - | - | - | - |
| | OS | - | - | - | - | - | - | - | - | - | - | - | - | - | - | - |
| <i>Viola sp.</i> violet | GC | 1 | 1 | - | - | - | - | - | - | - | - | - | - | - | - | - |
| | LS | - | - | - | - | - | - | - | - | - | - | - | - | - | - | - |
| | TS | - | - | - | - | - | - | - | - | - | - | - | - | - | - | - |
| | US | - | - | - | - | - | - | - | - | - | - | - | - | - | - | - |
| | OS | - | - | - | - | - | - | - | - | - | - | - | - | - | - | - |
| <i>Zigadenus glaucus</i> white camas | GC | 1 | 1 | 1 | - | - | - | - | - | - | - | 1 | 1 | - | - | - |
| | LS | - | - | - | - | - | - | - | - | - | - | - | - | - | - | - |
| | TS | - | - | - | - | - | - | - | - | - | - | - | - | - | - | - |
| | US | - | - | - | - | - | - | - | - | - | - | - | - | - | - | - |
| | OS | - | - | - | - | - | - | - | - | - | - | - | - | - | - | - |
| Total Species # per Releve | 51 | 47 | 47 | 19 | 14 | 42 | 8 | 18 | 31 | 16 | 36 | 37 | 42 | 28 | 31 | |
| Total Species # per Site | 59 | | 49 | | 49 | | | 42 | | | 54 | | | 38 | | |
| Floristic Quality Index (FQI) | 48.5 | 49.8 | 46.4 | 33.7 | 17.9 | 33.8 | 13.8 | 30.8 | 37.4 | 32 | 42.1 | 43.0 | 44.4 | 40.2 | 44.2 | |
| Mean Coefficient of Wetness (W) | -2.3 | -3.1 | -2.3 | -3.5 | -4.1 | -3.8 | -4.7 | -4.6 | -4.1 | -4.8 | -3.1 | -3.6 | -2.9 | -4.1 | -4.5 | |

Appendix 5. Species list for six oviposition plots at four sites. Numbers represent cover class values: 1 = 0.01-<1% cover; 2 = 1-5% cover; 3 = 6-25% cover; 4 = 26-50% cover; 5 = 51-75% cover; 6 = 76-100% cover. Species list were derived using the Floristic Quality Assessment program, and plot FQI values are give at the bottom of the appendix (Herman et al. 2001).

| Scientific Name | Common Name | Acklund Road | Brevort Lake Road | Summerby Swamp | | THSP Loop 2 Fen | |
|---|-------------------------|--------------|-------------------|----------------|-----|-----------------|-----|
| | | OA1 | OB1 | OS1 | OS2 | OT1 | OT2 |
| <i>Andromeda glaucophylla</i> | bog rosemary | - | - | 1 | - | - | - |
| <i>Aster borealis</i> | northern bog-aster | - | - | - | 1 | - | - |
| <i>Aster nemoralis</i> | bog aster | - | - | - | 1 | - | - |
| <i>Carex sterilis</i> | sedge | - | - | 3 | 3 | - | - |
| <i>Chamaedaphne calyculata</i> | leatherleaf | - | - | 2 | - | - | - |
| <i>Chara vulgaris</i> | common stonewort | - | - | 1 | 1 | - | - |
| <i>Cladium mariscoides</i> | twig-rush | - | - | - | - | 2 | 2 |
| <i>Comandra umbellata</i> | bastard-toadflax | - | - | 1 | 1 | 1 | - |
| <i>Deschampsia flexuosa</i> | hair grass | - | - | 1 | - | - | - |
| <i>Drosera rotundifolia</i> | round-leaved sundew | - | - | 1 | 1 | - | - |
| <i>Eleocharis rostellata</i> | spike-rush | - | 3 | - | - | 2 | 2 |
| <i>Eleocharis sp.</i> | spike-rush | 3 | - | - | - | - | - |
| <i>Equisetum sp.</i> | horsetail | - | - | 1 | 2 | - | - |
| <i>Eriophorum gracile</i> | slender cotton-grass | - | - | - | - | 1 | 1 |
| <i>Halenia deflexa</i> | spurred gentian | - | - | - | 1 | - | - |
| <i>Juncus militaris</i> (STATE THREATENED) | soldier rush | - | 3 | 1 | 3 | - | - |
| <i>Juniperus horizontalis</i> | creeping juniper | - | - | - | 3 | - | - |
| <i>Larix laricina</i> | tamarack | - | - | 2 | 1 | - | - |
| <i>Ledum groenlandicum</i> | labrador-tea | - | - | 2 | - | - | - |
| Lichen | lichen | - | - | - | 1 | - | - |
| <i>Lobelia kalmii</i> | bog lobelia | 1 | 1 | 1 | 1 | 1 | 1 |
| Nostoc algae | Nostoc algae | 3 | - | - | - | - | - |
| NS clump-forming mosses | NS clump-forming mosses | 1 | 3 | 3 | 4 | 2 | 3 |
| <i>Parnassia glauca</i> | grass-of-parnassus | - | 1 | 1 | 1 | 1 | - |
| <i>Pinguicula vulgaris</i> (STATE SPECIAL CONCERN) | butterwort | 1 | - | - | - | - | - |
| <i>Potentilla fruticosa</i> | shrubby cinquefoil | 1 | - | 2 | 2 | 1 | 1 |
| <i>Rhynchospora alba</i> | beak-rush | - | - | - | - | 1 | - |
| <i>Rhynchospora capillacea</i> | beak-rush | 2 | 2 | - | 2 | 2 | 1 |
| <i>Salix candida</i> | hoary willow | - | - | 1 | - | - | - |

Appendix 5. (cont.).

| | | Acklund Road | Brevort Lake Road | Summerby Swamp | | THSP Loop 2 Fen | |
|--|-------------------------|--------------|-------------------|----------------|-------------|-----------------|-------------|
| Scientific Name | Common Name | OA1 | OB1 | OS1 | OS2 | OT1 | OT2 |
| <i>Sarracenia purpurea</i> | pitcher-plant | 1 | - | 1 | 2 | 2 | 3 |
| <i>Senecio pauperculus</i> | balsam ragwort | - | 1 | 1 | 1 | - | - |
| <i>Solidago uliginosa</i> | bog goldenrod | - | - | 1 | - | 1 | 1 |
| <i>Sphagnum sp.</i> | Sphagnum moss | - | - | 3 | - | - | - |
| <i>Thuja occidentalis</i> | arbor vitae | 1 | - | - | - | 1 | 1 |
| <i>Tofieldia glutinosa</i> | false asphodel | 1 | 1 | - | 1 | 1 | 1 |
| <i>Trichophorum alpinum</i> | bulrush | - | - | 3 | 3 | - | - |
| <i>Trientalis borealis</i> | starflower | - | - | 1 | - | - | - |
| <i>Triglochin maritimum</i> | common bog arrow-grass | 1 | 1 | - | - | - | - |
| <i>Triglochin palustre</i> | slender bog arrow-grass | - | - | - | - | - | 1 |
| <i>Utricularia sp.</i> | bladderwort | - | - | - | - | - | 1 |
| <i>Vaccinium oxycoccos</i> | small cranberry | - | - | 1 | 1 | - | - |
| <i>Valeriana uliginosa</i> | bog valerian | - | - | - | 1 | - | - |
| Total Species # per Plot | | 11 | 9 | 23 | 23 | 14 | 13 |
| Floristic Quality Index (FQI) | | 25.5 | 24.4 | 33.3 | 36.9 | 29.7 | 28.9 |
| Mean Coefficient of Wetness (W) | | -4.5 | -4.5 | -3.4 | -3.5 | -4.1 | -4.6 |

Appendix 6. Species list sorted by site (n = 6) and releve (n = 15) percent frequencies. Importance values were derived by summing the relative releve frequency and relative mean releve coverage for each species. For common names of species, see Appendix 4.

| Scientific Name | Site Frequency (%) | Releve Frequency (%) | Relative Releve Frequency (%) | Mean Releve Coverage (%) | Relative Mean Releve Coverage (%) | Importance Value |
|--------------------------------|--------------------|----------------------|-------------------------------|--------------------------|-----------------------------------|------------------|
| <i>Potentilla fruticosa</i> | 100.00 | 86.67 | 2.78 | 5.68 | 3.50 | 6.28 |
| <i>Lobelia kalmii</i> | 100.00 | 73.33 | 2.36 | 0.54 | 0.33 | 2.69 |
| <i>Thuja occidentalis</i> | 100.00 | 73.33 | 2.36 | 7.58 | 4.67 | 7.02 |
| <i>Muhlenbergia glomerata</i> | 100.00 | 66.67 | 2.14 | 0.34 | 0.21 | 2.35 |
| NS clump-forming mosses | 83.33 | 80.00 | 2.57 | 14.90 | 9.17 | 11.74 |
| <i>Sarracenia purpurea</i> | 83.33 | 73.33 | 2.36 | 3.20 | 1.97 | 4.33 |
| <i>Solidago uliginosa</i> | 83.33 | 73.33 | 2.36 | 0.54 | 0.33 | 2.69 |
| <i>Parnassia glauca</i> | 83.33 | 66.67 | 2.14 | 1.00 | 0.62 | 2.76 |
| <i>Picea mariana</i> | 83.33 | 66.67 | 2.14 | 4.18 | 2.57 | 4.72 |
| <i>Cladium mariscoides</i> | 83.33 | 60.00 | 1.93 | 4.80 | 2.95 | 4.88 |
| <i>Larix laricina</i> | 83.33 | 60.00 | 1.93 | 2.38 | 1.47 | 3.39 |
| <i>Rhynchospora capillacea</i> | 83.33 | 60.00 | 1.93 | 4.80 | 2.95 | 4.88 |
| <i>Eleocharis rostellata</i> | 83.33 | 46.67 | 1.50 | 5.23 | 3.22 | 4.72 |
| <i>Andromeda glaucophylla</i> | 66.67 | 60.00 | 1.93 | 1.79 | 1.10 | 3.03 |
| <i>Tofieldia glutinosa</i> | 66.67 | 60.00 | 1.93 | 0.64 | 0.39 | 2.32 |
| <i>Juncus militaris</i> | 66.67 | 53.33 | 1.71 | 4.27 | 2.63 | 4.34 |
| <i>Ledum groenlandicum</i> | 66.67 | 53.33 | 1.71 | 2.94 | 1.81 | 3.52 |
| <i>Carex sterilis</i> | 66.67 | 46.67 | 1.50 | 7.07 | 4.35 | 5.85 |
| <i>Drosera rotundifolia</i> | 66.67 | 46.67 | 1.50 | 0.24 | 0.15 | 1.64 |
| <i>Myrica gale</i> | 66.67 | 46.67 | 1.50 | 4.86 | 2.99 | 4.49 |
| <i>Schoenoplectus acutus</i> | 66.67 | 46.67 | 1.50 | 3.23 | 1.99 | 3.49 |
| <i>Triglochin maritimum</i> | 66.67 | 40.00 | 1.28 | 0.20 | 0.12 | 1.41 |
| <i>Comandra umbellata</i> | 66.67 | 33.33 | 1.07 | 0.17 | 0.10 | 1.17 |
| <i>Deschampsia cespitosa</i> | 66.67 | 33.33 | 1.07 | 0.17 | 0.10 | 1.17 |
| <i>Betula papyrifera</i> | 66.67 | 26.67 | 0.86 | 0.13 | 0.08 | 0.94 |
| <i>Carex flava</i> | 50.00 | 46.67 | 1.50 | 3.23 | 1.99 | 3.49 |
| <i>Juniperus horizontalis</i> | 50.00 | 46.67 | 1.50 | 2.07 | 1.27 | 2.77 |
| <i>Rhynchospora alba</i> | 50.00 | 46.67 | 1.50 | 1.57 | 0.96 | 2.46 |
| <i>Senecio pauperculus</i> | 50.00 | 46.67 | 1.50 | 0.24 | 0.15 | 1.64 |
| <i>Aster nemoralis</i> | 50.00 | 40.00 | 1.28 | 0.37 | 0.23 | 1.51 |
| <i>Equisetum sp.</i> | 50.00 | 40.00 | 1.28 | 0.20 | 0.12 | 1.41 |
| Lichen | 50.00 | 40.00 | 1.28 | 4.53 | 2.79 | 4.07 |
| <i>Trientalis borealis</i> | 50.00 | 40.00 | 1.28 | 0.20 | 0.12 | 1.41 |

Appendix 6. (cont.).

| Scientific Name | Site Frequency (%) | Releve Frequency (%) | Relative Releve Frequency (%) | Mean Releve Coverage (%) | Relative Mean Releve Coverage (%) | Importance Value |
|---|--------------------|----------------------|-------------------------------|--------------------------|-----------------------------------|------------------|
| <i>Vaccinium oxycoccos</i> | 50.00 | 40.00 | 1.28 | 0.37 | 0.23 | 1.51 |
| <i>Andropogon scoparius</i> | 50.00 | 33.33 | 1.07 | 0.33 | 0.21 | 1.28 |
| <i>Carex eburnea</i> | 50.00 | 33.33 | 1.07 | 1.50 | 0.92 | 1.99 |
| <i>Gentianopsis procera</i> | 50.00 | 33.33 | 1.07 | 0.17 | 0.10 | 1.17 |
| <i>Zigadenus glaucus</i> | 50.00 | 33.33 | 1.07 | 0.17 | 0.10 | 1.17 |
| <i>Gaylussacia baccata</i> | 50.00 | 26.67 | 0.86 | 2.43 | 1.49 | 2.35 |
| <i>Rhamnus alnifolia</i> | 50.00 | 26.67 | 0.86 | 0.30 | 0.19 | 1.04 |
| <i>Salix candida</i> | 50.00 | 26.67 | 0.86 | 0.23 | 0.14 | 1.00 |
| <i>Valeriana ciliata</i> | 50.00 | 26.67 | 0.86 | 0.13 | 0.08 | 0.94 |
| <i>Pinus strobus</i> | 50.00 | 20.00 | 0.64 | 1.10 | 0.68 | 1.32 |
| <i>Trichophorum cespitosum</i> | 50.00 | 20.00 | 0.64 | 3.60 | 2.22 | 2.86 |
| <i>Vaccinium angustifolium</i> | 50.00 | 20.00 | 0.64 | 0.43 | 0.27 | 0.91 |
| <i>Carex lasiocarpa</i> | 33.33 | 40.00 | 1.28 | 19.70 | 12.12 | 13.41 |
| <i>Chamaedaphne calyculata</i> | 33.33 | 26.67 | 0.86 | 7.30 | 4.49 | 5.35 |
| <i>Chara vulgaris</i> | 33.33 | 26.67 | 0.86 | 0.30 | 0.19 | 1.04 |
| <i>Carex aquatilis</i> | 33.33 | 26.67 | 0.86 | 3.13 | 1.93 | 2.78 |
| <i>Carex buxbaumii</i> | 33.33 | 26.67 | 0.86 | 0.30 | 0.19 | 1.04 |
| <i>Gaultheria procumbens</i> | 33.33 | 26.67 | 0.86 | 0.30 | 0.19 | 1.04 |
| <i>Utricularia cornuta</i> | 33.33 | 26.67 | 0.86 | 0.47 | 0.29 | 1.14 |
| <i>Cypripedium calceolus var. parviflorum</i> | 33.33 | 20.00 | 0.64 | 0.10 | 0.06 | 0.70 |
| <i>Eriophorum gracile</i> | 33.33 | 20.00 | 0.64 | 0.27 | 0.16 | 0.81 |
| <i>Sphagnum sp.</i> | 33.33 | 20.00 | 0.64 | 4.60 | 2.83 | 3.47 |
| <i>Aster borealis</i> | 33.33 | 13.33 | 0.43 | 0.07 | 0.04 | 0.47 |
| <i>Aster lateriflorus</i> | 33.33 | 13.33 | 0.43 | 0.07 | 0.04 | 0.47 |
| <i>Aster umbellatus</i> | 33.33 | 13.33 | 0.43 | 0.23 | 0.14 | 0.57 |
| <i>Calopogon tuberosus</i> | 33.33 | 13.33 | 0.43 | 0.07 | 0.04 | 0.47 |
| <i>Cornus stolonifera</i> | 33.33 | 13.33 | 0.43 | 1.38 | 0.85 | 1.27 |
| <i>Carex leptalea</i> | 33.33 | 13.33 | 0.43 | 0.23 | 0.14 | 0.57 |
| <i>Carex scoparia</i> | 33.33 | 13.33 | 0.43 | 0.07 | 0.04 | 0.47 |
| <i>Fragaria virginiana</i> | 33.33 | 13.33 | 0.43 | 0.23 | 0.14 | 0.57 |
| <i>Glyceria striata</i> | 33.33 | 13.33 | 0.43 | 0.07 | 0.04 | 0.47 |
| <i>Halenia deflexa</i> | 33.33 | 13.33 | 0.43 | 0.07 | 0.04 | 0.47 |
| <i>Lycopus uniflorus</i> | 33.33 | 13.33 | 0.43 | 0.07 | 0.04 | 0.47 |

Appendix 6. (cont.).

| Scientific Name | Site Frequency (%) | Releve Frequency (%) | Relative Releve Frequency (%) | Mean Releve Coverage (%) | Relative Mean Releve Coverage (%) | Importance Value |
|------------------------------------|--------------------|----------------------|-------------------------------|--------------------------|-----------------------------------|------------------|
| <i>Osmunda regalis</i> | 33.33 | 13.33 | 0.43 | 0.40 | 0.25 | 0.67 |
| <i>Panicum implicatum</i> | 33.33 | 13.33 | 0.43 | 0.07 | 0.04 | 0.47 |
| <i>Triglochin palustre</i> | 33.33 | 13.33 | 0.43 | 0.07 | 0.04 | 0.47 |
| <i>Utricularia sp.</i> | 33.33 | 13.33 | 0.43 | 0.07 | 0.04 | 0.47 |
| <i>Salix petiolaris</i> | 16.67 | 20.00 | 0.64 | 0.65 | 0.40 | 1.04 |
| <i>Trichophorum alpinum</i> | 16.67 | 20.00 | 0.64 | 6.10 | 3.75 | 4.40 |
| <i>Campanula aparinooides</i> | 16.67 | 13.33 | 0.43 | 0.07 | 0.04 | 0.47 |
| <i>Cicuta bulbifera</i> | 16.67 | 13.33 | 0.43 | 0.07 | 0.04 | 0.47 |
| <i>Drosera linearis</i> | 16.67 | 13.33 | 0.43 | 0.07 | 0.04 | 0.47 |
| <i>Eriophorum sp.</i> | 16.67 | 13.33 | 0.43 | 0.07 | 0.04 | 0.47 |
| <i>Eriophorum viridi-carinatum</i> | 16.67 | 13.33 | 0.43 | 0.07 | 0.04 | 0.47 |
| <i>Lysimachia thyrsoiflora</i> | 16.67 | 13.33 | 0.43 | 0.23 | 0.14 | 0.57 |
| <i>Mentha arvensis</i> | 16.67 | 13.33 | 0.43 | 0.07 | 0.04 | 0.47 |
| <i>Pogonia ophioglossoides</i> | 16.67 | 13.33 | 0.43 | 0.07 | 0.04 | 0.47 |
| <i>Polygonum amphibium</i> | 16.67 | 13.33 | 0.43 | 1.23 | 0.76 | 1.19 |
| <i>Trichophorum clintonii</i> | 16.67 | 13.33 | 0.43 | 3.57 | 2.19 | 2.62 |
| <i>Triadenum fraseri</i> | 16.67 | 13.33 | 0.43 | 0.23 | 0.14 | 0.57 |
| <i>Viola sp.</i> | 16.67 | 13.33 | 0.43 | 0.07 | 0.04 | 0.47 |
| <i>Abies balsamea</i> | 16.67 | 6.67 | 0.21 | 0.20 | 0.12 | 0.34 |
| <i>Agrostis hyemalis</i> | 16.67 | 6.67 | 0.21 | 0.03 | 0.02 | 0.23 |
| <i>Agropyron trachycaulum</i> | 16.67 | 6.67 | 0.21 | 0.03 | 0.02 | 0.23 |
| <i>Aronia prunifolia</i> | 16.67 | 6.67 | 0.21 | 0.03 | 0.02 | 0.23 |
| <i>Aster firmus</i> | 16.67 | 6.67 | 0.21 | 0.03 | 0.02 | 0.23 |
| <i>Aster longifolius</i> | 16.67 | 6.67 | 0.21 | 0.03 | 0.02 | 0.23 |
| <i>Betula pumila</i> | 16.67 | 6.67 | 0.21 | 1.08 | 0.67 | 0.88 |
| <i>Calamagrostis canadensis</i> | 16.67 | 6.67 | 0.21 | 1.03 | 0.64 | 0.85 |
| CIRSIUM PALUSTRE | 16.67 | 6.67 | 0.21 | 0.03 | 0.02 | 0.23 |
| <i>Carex alopecoidea</i> | 16.67 | 6.67 | 0.21 | 0.03 | 0.02 | 0.23 |
| <i>Carex interior</i> | 16.67 | 6.67 | 0.21 | 0.20 | 0.12 | 0.34 |
| <i>Carex limosa</i> | 16.67 | 6.67 | 0.21 | 0.03 | 0.02 | 0.23 |
| <i>Carex tetanica</i> | 16.67 | 6.67 | 0.21 | 0.03 | 0.02 | 0.23 |
| <i>Cypripedium acaule</i> | 16.67 | 6.67 | 0.21 | 0.03 | 0.02 | 0.23 |
| <i>Danthonia spicata</i> | 16.67 | 6.67 | 0.21 | 0.03 | 0.02 | 0.23 |
| <i>Eleocharis elliptica</i> | 16.67 | 6.67 | 0.21 | 1.03 | 0.64 | 0.85 |

Appendix 6. (cont.).

| Scientific Name | Site Frequency (%) | Releve Frequency (%) | Relative Releve Frequency (%) | Mean Releve Coverage (%) | Relative Mean Releve Coverage (%) | Importance Value |
|----------------------------------|--------------------|----------------------|-------------------------------|--------------------------|-----------------------------------|------------------|
| <i>Eleocharis quinqueflora</i> | 16.67 | 6.67 | 0.21 | 0.03 | 0.02 | 0.23 |
| <i>Epigaea repens</i> | 16.67 | 6.67 | 0.21 | 0.03 | 0.02 | 0.23 |
| <i>Eupatorium maculatum</i> | 16.67 | 6.67 | 0.21 | 0.20 | 0.12 | 0.34 |
| <i>Eupatorium perfoliatum</i> | 16.67 | 6.67 | 0.21 | 0.03 | 0.02 | 0.23 |
| <i>Euthamia graminifolia</i> | 16.67 | 6.67 | 0.21 | 0.03 | 0.02 | 0.23 |
| <i>Fraxinus nigra</i> | 16.67 | 6.67 | 0.21 | 0.03 | 0.02 | 0.23 |
| <i>Iris virginica</i> | 16.67 | 6.67 | 0.21 | 0.03 | 0.02 | 0.23 |
| <i>Juncus alpinus</i> | 16.67 | 6.67 | 0.21 | 0.03 | 0.02 | 0.23 |
| <i>Juncus balticus</i> | 16.67 | 6.67 | 0.21 | 0.20 | 0.12 | 0.34 |
| <i>Juncus brachycephalus</i> | 16.67 | 6.67 | 0.21 | 0.03 | 0.02 | 0.23 |
| <i>Juniperus communis</i> | 16.67 | 6.67 | 0.21 | 0.03 | 0.02 | 0.23 |
| <i>Juncus sp.</i> | 16.67 | 6.67 | 0.21 | 0.03 | 0.02 | 0.23 |
| <i>Kalmia polifolia</i> | 16.67 | 6.67 | 0.21 | 0.03 | 0.02 | 0.23 |
| <i>Linnaea borealis</i> | 16.67 | 6.67 | 0.21 | 0.03 | 0.02 | 0.23 |
| <i>Lonicera canadensis</i> | 16.67 | 6.67 | 0.21 | 0.03 | 0.02 | 0.23 |
| <i>Lycopus americanus</i> | 16.67 | 6.67 | 0.21 | 0.03 | 0.02 | 0.23 |
| <i>Muhlenbergia mexicana</i> | 16.67 | 6.67 | 0.21 | 0.03 | 0.02 | 0.23 |
| <i>Muhlenbergia richardsonis</i> | 16.67 | 6.67 | 0.21 | 0.03 | 0.02 | 0.23 |
| <i>Panicum sp.</i> | 16.67 | 6.67 | 0.21 | 0.03 | 0.02 | 0.23 |
| <i>Phragmites australis</i> | 16.67 | 6.67 | 0.21 | 0.20 | 0.12 | 0.34 |
| <i>Pinguicula vulgaris</i> | 16.67 | 6.67 | 0.21 | 0.03 | 0.02 | 0.23 |
| <i>Populus balsamifera</i> | 16.67 | 6.67 | 0.21 | 0.03 | 0.02 | 0.23 |
| <i>Potentilla palustris</i> | 16.67 | 6.67 | 0.21 | 0.03 | 0.02 | 0.23 |
| <i>Proserpinaca palustris</i> | 16.67 | 6.67 | 0.21 | 0.03 | 0.02 | 0.23 |
| <i>Rosa palustris</i> | 16.67 | 6.67 | 0.21 | 0.20 | 0.12 | 0.34 |
| <i>Salix discolor</i> | 16.67 | 6.67 | 0.21 | 0.03 | 0.02 | 0.23 |
| <i>Salix lucida</i> | 16.67 | 6.67 | 0.21 | 0.25 | 0.15 | 0.37 |
| <i>Solidago hispida</i> | 16.67 | 6.67 | 0.21 | 0.03 | 0.02 | 0.23 |
| <i>Solidago houghtonii</i> | 16.67 | 6.67 | 0.21 | 0.20 | 0.12 | 0.34 |
| <i>Solidago ptarmicoides</i> | 16.67 | 6.67 | 0.21 | 0.03 | 0.02 | 0.23 |
| <i>Solidago rugosa</i> | 16.67 | 6.67 | 0.21 | 0.20 | 0.12 | 0.34 |
| <i>Spiranthes cernua</i> | 16.67 | 6.67 | 0.21 | 0.03 | 0.02 | 0.23 |
| TYPHA ANGUSTIFOLIA | 16.67 | 6.67 | 0.21 | 0.03 | 0.02 | 0.23 |
| <i>Vaccinium macrocarpon</i> | 16.67 | 6.67 | 0.21 | 0.03 | 0.02 | 0.23 |
| Totals | 4850.00 | 3113.33 | 100.00 | 162.52 | 100.00 | 200.00 |

Appendix 7. Species list sorted by site (n = 4) and oviposition plot (n = 6) percent frequencies. Importance values were derived by summing the relative plot frequency with relative mean plot coverage for each species. For common names of species, see Appendix 5.

| Scientific Name | Site Frequency (%) | Plot Frequency (%) | Relative Plot Frequency (%) | Mean Plot Coverage (%) | Relative Mean Plot Coverage (%) | Importance Value |
|--------------------------------|--------------------|--------------------|-----------------------------|------------------------|---------------------------------|------------------|
| <i>Lobelia kalmii</i> | 100.00 | 100.00 | 6.45 | 0.51 | 0.86 | 7.31 |
| NS clump-forming mosses | 100.00 | 100.00 | 6.45 | 14.67 | 25.02 | 31.47 |
| <i>Rhynchospora capillacea</i> | 100.00 | 83.33 | 5.38 | 2.08 | 3.55 | 8.93 |
| <i>Tofieldia glutinosa</i> | 100.00 | 83.33 | 5.38 | 0.42 | 0.72 | 6.09 |
| <i>Potentilla fruticosa</i> | 75.00 | 83.33 | 5.38 | 1.25 | 2.14 | 7.51 |
| <i>Sarracenia purpurea</i> | 75.00 | 83.33 | 5.38 | 3.75 | 6.40 | 11.77 |
| <i>Parnassia glauca</i> | 75.00 | 66.67 | 4.30 | 0.34 | 0.57 | 4.88 |
| <i>Comandra umbellata</i> | 50.00 | 50.00 | 3.23 | 0.25 | 0.43 | 3.66 |
| <i>Eleocharis rostellata</i> | 50.00 | 50.00 | 3.23 | 3.58 | 6.11 | 9.34 |
| <i>Juncus militaris</i> | 50.00 | 50.00 | 3.23 | 5.25 | 8.96 | 12.18 |
| <i>Senecio pauperculus</i> | 50.00 | 50.00 | 3.23 | 0.25 | 0.43 | 3.66 |
| <i>Solidago uliginosa</i> | 50.00 | 50.00 | 3.23 | 0.25 | 0.43 | 3.66 |
| <i>Thuja occidentalis</i> | 50.00 | 50.00 | 3.23 | 0.25 | 0.43 | 3.66 |
| <i>Triglochin maritimum</i> | 50.00 | 33.33 | 2.15 | 0.17 | 0.29 | 2.44 |
| <i>Carex sterilis</i> | 25.00 | 33.33 | 2.15 | 5.17 | 8.81 | 10.96 |
| <i>Chara vulgaris</i> | 25.00 | 33.33 | 2.15 | 0.17 | 0.29 | 2.44 |
| <i>Cladium mariscoides</i> | 25.00 | 33.33 | 2.15 | 1.00 | 1.71 | 3.86 |
| <i>Drosera rotundifolia</i> | 25.00 | 33.33 | 2.15 | 0.17 | 0.29 | 2.44 |
| <i>Equisetum sp.</i> | 25.00 | 33.33 | 2.15 | 0.58 | 1.00 | 3.15 |
| <i>Eriophorum gracile</i> | 25.00 | 33.33 | 2.15 | 0.17 | 0.29 | 2.44 |
| <i>Larix laricina</i> | 25.00 | 33.33 | 2.15 | 0.58 | 1.00 | 3.15 |
| <i>Trichophorum alpinum</i> | 25.00 | 33.33 | 2.15 | 5.17 | 8.81 | 10.96 |
| <i>Vaccinium oxycoccos</i> | 25.00 | 33.33 | 2.15 | 0.17 | 0.29 | 2.44 |
| <i>Andromeda glaucophylla</i> | 25.00 | 16.67 | 1.08 | 0.08 | 0.14 | 1.22 |
| <i>Aster borealis</i> | 25.00 | 16.67 | 1.08 | 0.08 | 0.14 | 1.22 |
| <i>Aster nemoralis</i> | 25.00 | 16.67 | 1.08 | 0.08 | 0.14 | 1.22 |
| <i>Chamaedaphne calyculata</i> | 25.00 | 16.67 | 1.08 | 0.50 | 0.85 | 1.93 |
| <i>Deschampsia flexuosa</i> | 25.00 | 16.67 | 1.08 | 0.08 | 0.14 | 1.22 |
| <i>Eleocharis sp.</i> | 25.00 | 16.67 | 1.08 | 2.58 | 4.41 | 5.48 |
| <i>Halenia deflexa</i> | 25.00 | 16.67 | 1.08 | 0.08 | 0.14 | 1.22 |
| <i>Juniperus horizontalis</i> | 25.00 | 16.67 | 1.08 | 2.58 | 4.41 | 5.48 |
| <i>Ledum groenlandicum</i> | 25.00 | 16.67 | 1.08 | 0.50 | 0.85 | 1.93 |

Appendix 7. (cont.).

| Scientific Name | Site Frequency (%) | Plot Frequency (%) | Relative Plot Frequency (%) | Mean Plot Coverage (%) | Relative Mean Plot Coverage (%) | Importance Value |
|----------------------------|---------------------------|---------------------------|------------------------------------|-------------------------------|--|-------------------------|
| Lichen | 25.00 | 16.67 | 1.08 | 0.08 | 0.14 | 1.22 |
| Nostoc algae | 25.00 | 16.67 | 1.08 | 2.58 | 4.41 | 5.48 |
| <i>Pinguicula vulgaris</i> | 25.00 | 16.67 | 1.08 | 0.08 | 0.14 | 1.22 |
| <i>Rhynchospora alba</i> | 25.00 | 16.67 | 1.08 | 0.08 | 0.14 | 1.22 |
| <i>Salix candida</i> | 25.00 | 16.67 | 1.08 | 0.08 | 0.14 | 1.22 |
| <i>Sphagnum sp.</i> | 25.00 | 16.67 | 1.08 | 2.58 | 4.41 | 5.48 |
| <i>Trientalis borealis</i> | 25.00 | 16.67 | 1.08 | 0.08 | 0.14 | 1.22 |
| <i>Triglochin palustre</i> | 25.00 | 16.67 | 1.08 | 0.08 | 0.14 | 1.22 |
| <i>Utricularia sp.</i> | 25.00 | 16.67 | 1.08 | 0.08 | 0.14 | 1.22 |
| <i>Valeriana uliginosa</i> | 25.00 | 16.67 | 1.08 | 0.08 | 0.14 | 1.22 |
| Totals | 1675.00 | 1550.00 | 100.00 | 58.63 | 100.00 | 200.00 |

Appendix 8. DCA output from PC-ORD. Percent of variance explained in the distance matrix.

***** Output from Graph *****

PC-ORD Version 4.01
01/16/2006, 3:33 PM

Species and Relevé Ordination

Coefficients of determination for the correlations between ordination distances and distances in the original n-dimensional space:

| Axis | R Squared | |
|------|-----------|------------|
| | Increment | Cumulative |
| 1 | .529 | .529 |
| 2 | .043 | .572 |
| 3 | -.027 | .545 |

Number of entities = 15

Number of entity pairs used in correlation = 105

Distance measure for ORIGINAL distance: Relative Euclidean

Appendix 9. DCA output from PC-ORD. Correlations of species coverage with the ordination axes.

***** Output from Graph *****

PC-ORD Version 4.01
01/16/2006, 3:30 PM

Species and Relve Ordination

Pearson and Kendall Correlations with Ordination Axes N= 15

| Axis: | 1 | | | 2 | | | 3 | | |
|---------|-------|------|-------|-------|------|-------|-------|------|-------|
| | r | r-sq | tau | r | r-sq | tau | r | r-sq | tau |
| ANDGLA | -.198 | .039 | -.199 | -.269 | .073 | -.243 | .019 | .000 | .110 |
| ANDSCO | -.358 | .129 | -.425 | -.259 | .067 | -.212 | -.148 | .022 | -.159 |
| ASTBOR | .025 | .001 | -.038 | -.031 | .001 | -.038 | -.526 | .277 | -.498 |
| ASTLAT | .142 | .020 | .191 | .442 | .196 | .383 | -.224 | .050 | -.191 |
| ASTNEM | -.409 | .168 | -.546 | -.308 | .095 | -.318 | -.203 | .041 | -.292 |
| ASTUMB | .281 | .079 | .056 | .198 | .039 | .019 | -.408 | .166 | -.357 |
| BETPAP | -.191 | .036 | -.206 | .166 | .027 | .118 | -.414 | .172 | -.353 |
| CALTUB | -.251 | .063 | -.115 | .052 | .003 | .038 | .038 | .001 | .038 |
| CAMAPR | .532 | .283 | .421 | .161 | .026 | .153 | -.084 | .007 | -.077 |
| CHACAL | -.478 | .228 | -.669 | -.517 | .268 | -.299 | -.414 | .171 | -.441 |
| CHAVUL | -.403 | .162 | -.612 | .247 | .061 | -.214 | -.354 | .125 | -.413 |
| CICBUL | .636 | .404 | .459 | .283 | .080 | .230 | -.262 | .069 | -.230 |
| CLAMAR | -.123 | .015 | -.109 | -.334 | .111 | -.153 | .237 | .056 | .306 |
| COMUMB | -.530 | .281 | -.469 | .032 | .001 | .055 | -.377 | .142 | -.276 |
| CORSTO | .324 | .105 | .282 | .238 | .057 | .207 | -.397 | .158 | -.319 |
| CXAQUA | .597 | .357 | .555 | .197 | .039 | .327 | .037 | .001 | .014 |
| CXBUXB | .323 | .104 | .214 | -.085 | .007 | -.043 | .580 | .337 | .384 |
| CXE BUR | -.273 | .075 | -.513 | -.223 | .050 | -.231 | -.353 | .124 | -.436 |
| CXFLAV | .268 | .072 | -.243 | .168 | .028 | -.313 | -.470 | .221 | -.706 |
| CXLASI | .937 | .879 | .769 | .172 | .030 | .168 | .238 | .057 | .240 |
| CXLEPA | .042 | .002 | .131 | .045 | .002 | .207 | -.027 | .001 | .056 |
| CXSCOP | -.310 | .096 | -.268 | .242 | .059 | .230 | -.381 | .145 | -.306 |
| CXSTER | -.602 | .362 | -.700 | -.358 | .128 | -.233 | -.579 | .335 | -.537 |
| CYCAPA | -.431 | .185 | -.455 | -.542 | .294 | -.455 | -.227 | .051 | -.195 |
| DESCES | -.292 | .085 | -.331 | -.036 | .001 | .000 | -.634 | .402 | -.524 |
| DROLIN | -.170 | .029 | .038 | .492 | .242 | .413 | .163 | .027 | .188 |
| DROROT | -.751 | .565 | -.678 | -.257 | .066 | -.209 | -.536 | .288 | -.443 |
| ELEROS | -.343 | .118 | -.217 | -.129 | .017 | .011 | -.025 | .001 | .126 |
| EQU SPP | -.713 | .508 | -.717 | -.417 | .174 | -.345 | -.614 | .376 | -.531 |
| ERIGRA | -.135 | .018 | .063 | .415 | .172 | .412 | .104 | .011 | .127 |
| ERISPP | -.231 | .053 | -.191 | -.160 | .026 | -.153 | -.217 | .047 | -.191 |
| ERIVID | .279 | .078 | .230 | -.079 | .006 | -.038 | .342 | .117 | .230 |
| FRAVIR | .331 | .109 | .282 | .236 | .056 | .207 | -.403 | .162 | -.319 |
| GAUPRO | -.381 | .145 | -.584 | -.296 | .088 | -.242 | -.220 | .048 | -.384 |
| GAYBAC | -.353 | .125 | -.321 | .287 | .082 | .237 | -.228 | .052 | -.153 |
| GENPRO | -.512 | .262 | -.414 | -.194 | .038 | -.193 | -.322 | .103 | -.304 |
| GLYSTR | .279 | .078 | .268 | .169 | .029 | .191 | -.326 | .106 | -.306 |
| HALDEF | -.405 | .164 | -.421 | .102 | .010 | .077 | -.413 | .171 | -.345 |
| JUNHOR | -.359 | .129 | -.584 | -.568 | .323 | -.560 | -.055 | .003 | -.322 |
| JUNMIL | -.492 | .242 | -.575 | -.424 | .180 | -.207 | -.212 | .045 | -.207 |
| LARLAR | -.569 | .324 | -.718 | -.614 | .378 | -.418 | -.563 | .317 | -.546 |
| LEDGRO | -.570 | .325 | -.812 | -.584 | .341 | -.211 | -.532 | .283 | -.545 |

Appendix 9. (cont.).

| Axis: | 1 | | | 2 | | | 3 | | |
|--------|-------|------|-------|-------|------|-------|-------|------|-------|
| | r | r-sq | tau | r | r-sq | tau | r | r-sq | tau |
| LICHEN | -.575 | .330 | -.669 | -.560 | .314 | -.372 | -.547 | .299 | -.545 |
| LOBKAL | -.343 | .118 | -.452 | .227 | .052 | .000 | -.115 | .013 | -.398 |
| LYCUNI | .316 | .100 | .306 | .340 | .116 | .268 | .042 | .002 | -.038 |
| LYSTHY | .457 | .209 | .432 | .022 | .000 | .131 | .214 | .046 | -.056 |
| MENARV | .532 | .283 | .421 | .161 | .026 | .153 | -.084 | .007 | -.077 |
| MUHGLO | -.433 | .187 | -.221 | .299 | .090 | .221 | -.154 | .024 | -.110 |
| MYRGAL | .597 | .356 | .470 | .073 | .005 | .157 | .229 | .053 | .224 |
| NSCFMO | -.610 | .372 | -.680 | -.495 | .245 | -.282 | -.421 | .177 | -.282 |
| OSMREG | .279 | .078 | .268 | .169 | .029 | .191 | -.326 | .106 | -.306 |
| PANIMP | -.209 | .044 | -.077 | .202 | .041 | .191 | -.138 | .019 | -.115 |
| PARGLA | -.606 | .367 | -.703 | -.539 | .290 | -.295 | -.418 | .175 | -.386 |
| PICMAR | -.634 | .402 | -.802 | -.618 | .381 | -.226 | -.521 | .272 | -.494 |
| PINSTR | -.304 | .092 | -.391 | .392 | .154 | .078 | -.304 | .093 | -.391 |
| POGOPH | -.170 | .029 | .038 | .492 | .242 | .413 | .163 | .027 | .188 |
| POLAMP | .604 | .365 | .470 | .194 | .038 | .207 | -.038 | .001 | -.207 |
| POTFRU | -.407 | .165 | -.421 | -.451 | .203 | -.280 | -.235 | .055 | -.220 |
| RHAALN | -.414 | .172 | -.641 | -.505 | .255 | -.270 | -.363 | .132 | -.384 |
| RHYALB | .093 | .009 | .187 | .296 | .088 | .303 | .474 | .225 | .303 |
| RHYCAL | -.380 | .145 | -.218 | .143 | .020 | .000 | .015 | .000 | .065 |
| SALCAN | .015 | .000 | -.157 | -.099 | .010 | -.185 | -.215 | .046 | -.470 |
| SALPET | .804 | .646 | .602 | .232 | .054 | .190 | -.038 | .001 | -.032 |
| SARPUP | -.341 | .116 | -.453 | .105 | .011 | -.022 | -.045 | .002 | -.129 |
| SCHACU | .404 | .163 | .151 | -.039 | .002 | -.058 | .312 | .097 | .290 |
| SENPAU | -.764 | .584 | -.730 | -.579 | .335 | -.496 | -.533 | .284 | -.417 |
| SOLULI | -.429 | .184 | -.584 | -.129 | .017 | -.106 | -.329 | .108 | -.266 |
| SPHSPP | -.451 | .203 | -.507 | -.187 | .035 | -.095 | -.415 | .172 | -.380 |
| THUOCC | -.501 | .251 | -.466 | .124 | .015 | .089 | -.762 | .581 | -.585 |
| TOFGLU | -.401 | .161 | -.521 | .077 | .006 | -.118 | -.206 | .042 | -.260 |
| TRIALP | -.492 | .242 | -.570 | -.639 | .408 | -.538 | -.449 | .202 | -.412 |
| TRIBOR | -.713 | .508 | -.717 | -.417 | .174 | -.345 | -.614 | .376 | -.531 |
| TRICES | -.300 | .090 | -.109 | .543 | .295 | .547 | -.189 | .036 | .109 |
| TRICLI | -.210 | .044 | -.207 | -.157 | .025 | -.169 | -.124 | .015 | -.169 |
| TRIFRA | .389 | .151 | .394 | .234 | .055 | .169 | -.347 | .121 | -.094 |
| TRIMAR | -.357 | .128 | -.186 | .201 | .040 | .133 | .096 | .009 | .133 |
| TRIPAL | -.191 | .037 | -.038 | .159 | .025 | .153 | -.107 | .011 | -.077 |
| UTRCOR | .086 | .007 | .056 | .136 | .018 | .056 | .263 | .069 | .028 |
| UTRSPP | -.270 | .073 | -.153 | .532 | .283 | .459 | -.080 | .006 | .000 |
| VACANG | -.366 | .134 | -.443 | -.388 | .150 | -.063 | -.431 | .186 | -.412 |
| VACOXY | -.486 | .236 | -.750 | -.565 | .319 | -.394 | -.428 | .183 | -.521 |
| VALCIL | -.493 | .243 | -.500 | -.172 | .030 | -.118 | -.453 | .205 | -.353 |
| VIOSPP | -.231 | .053 | -.191 | -.160 | .026 | -.153 | -.217 | .047 | -.191 |
| ZIGGLA | -.588 | .346 | -.580 | -.286 | .082 | -.221 | -.467 | .218 | -.386 |