
Productivity and Monitoring of Red-shouldered Hawk Nests Final Progress Report 2005



Prepared by:

David L. Cuthrell
Michigan Natural Features Inventory
P.O. Box 30444
Lansing, MI 48909-7944

For:

Michigan Department of Natural Resources
Forest, Mineral, and Fire Management

Report Number 2005-17
September 30, 2005



MICHIGAN STATE
UNIVERSITY
EXTENSION



Introduction

The Red-shouldered Hawk (*Buteo lineatus lineatus*) is currently listed as a state threatened species in Michigan. Historically it was considered one of the most common diurnal raptors in the Southern Lower Peninsula (SLP) (Barrows 1912). However, by the mid-1900's this species had become uncommon in southern Michigan. Population declines have been primarily attributed to loss of forest and wetland habitats. Presumably, as a result of habitat loss, populations shifted their breeding range from southern Michigan to the more forested portions of the state in the Northern Lower Peninsula (NLP) (Brewer et al. 1991).

This species is a woodland raptor that requires forested landscapes composed of deciduous or mixed forests. In Michigan this species has been most frequently documented in hardwood stands composed of well-stocked pole or saw timber, particularly hardwood complexes with associated wetland habitats. Hawks have also been documented in older aspen stands (A6/9), lowland poplar stands (P6), cedar swamps (C6/9), lowland conifers (Q6/9), and occasionally in pine communities (W8/9) (Cooper et al. 1999). RSHs are strongly associated with wetlands and the core of a breeding pair's territory typically encompasses wetland habitat. Wetlands such as beaver ponds, wet meadows, and lowland forests are utilized primarily for foraging purposes (Howell and Chapman 1997). Small upland openings are also used to some extent for foraging habitat (Evers 1994).

The MNFI has conducted systematic surveys for the RSH in ten state forest areas (Atlanta, Escanaba, Gaylord, Gladwin, Indian River, Naubinway, Newberry, Pigeon River, Sault Ste Marie, and Traverse City). Our earlier habitat analysis (1999-2001) indicated that nests typically were located within a heavily forested landscape (71% forest cover \pm 3%), primarily composed of upland deciduous forests (53% upland deciduous forest cover \pm 6%). Nests were typically located in northern hardwood stands with well-stocked pole or saw timber (90.2% of all nests documented). Nests also tended to be located near wetlands (80% within 0.4 km) and upland openings (mean distance to upland opening 181 m \pm 46 m).

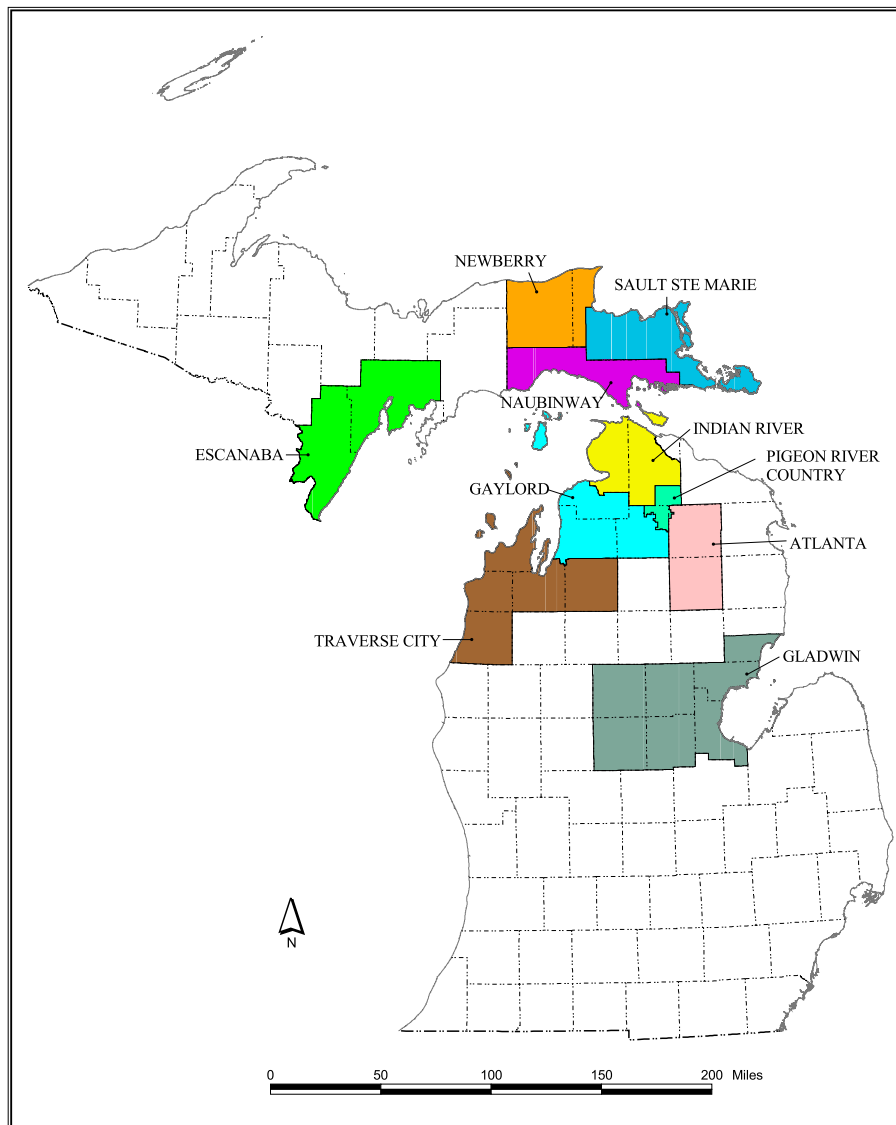
Our earlier data indicate that nest trees tend to be deciduous, primarily American beech (*Fagus grandifolia*), however any tree with adequate structure (i.e., a multi-pronged crotch) could be suitable. Nests tend to be placed in large, mature, super-canopy trees and the nest itself is placed on average 14.1 m \pm 0.37 m above the ground. At the local site level, canopy height, basal area, tree density, canopy closure, and average tree diameter at breast height (dbh) appear important in nest selection. By utilizing both a landscape and nest site approach, insight on distribution and habitat use can be gained which will facilitate sound management of this species. Information from this study is also being used to assess abundance and distribution, which will help determine the appropriate state listing status for this raptor species.

Our 2005 study had three main objectives: (1) to continue the monitoring of RSH nests on state forest lands for territorial activity, nest success rates, and productivity; (2) to continue checking nests as requested by forest technicians and biologists to help facilitate sound management decisions in relation to proposed activities; and (3) to distribute information to the bird technical committee to help determine the appropriate state-listing status for this woodland raptor.

Materials & Methods

This study, because it was largely funded by the Forest, Mineral, and Fire Management Division, took place in several state forest management units throughout the Northern Lower (NLP) and Upper Peninsulas (UP) of Michigan (Figure 1). The study area is within the Northern Lacustrine-influenced Lower Michigan and the Northern Lacustrine-influenced Upper Michigan and Wisconsin sections as described in great detail in (Albert 1995). RSH surveys targeted large deciduous or mixed forest complexes composed of medium to well stocked (> than 40 sq. ft. basal area) pole (5-9" dbh) or saw (10" and >) timber with wetland habitats juxtaposed or interspersed along them. Select coniferous forest communities (both wetland and upland) that had a deciduous component and associated wetland habitat were surveyed as well. These types of forest/wetland complexes were delineated by analyzing forest operational inventory (OI) maps, USGS topographical maps, 1978 current land cover maps, 1998 air photos, and by consulting with Michigan Department of Natural Resources (MDNR) Forest, Mineral, and Fire Management (FMFM) and Wildlife personnel.

Figure 1. Michigan study area and location of state forest management units.



Nests were located from April 12th to June 6th of 2005 using a variety of techniques. State forests were intensively surveyed for RSHs during earlier studies (Cooper and Cuthrell 2000, Cuthrell and Cooper 2001). During these earlier studies, transects were placed every ¼ mile through forest habitats within compartments selected for surveys. Along each respective transect, calling stations were placed every ¼ mile. At each calling station a taped conspecific RSH call was broadcast with an electronic predator caller three times: at 60 degrees for 10 seconds, 180 degrees for 10 seconds, and 300 degrees for 10 seconds. This was followed by 30 seconds of listening. This calling sequence was repeated three times at each calling station. When hawks responded to the taped calls, we intensively searched for birds and/or a nest in the direction the call was initially heard (Kennedy and Stahlecker 1993, Bowerman pers. comm.).

The vast majority of nests followed during 2005 were discovered during the earlier work, although we sighted some additional nests from vehicles while driving in the study area, and interested foresters and biologists reported new nests or RSH territories. Raptor nest reporting forms (Appendix I) were filled out at each active nest. Confirmed nest locations were recorded using Garmin 12XL GPS units. Nest locations were then loaded into Arc View and records were transcribed and entered into the Michigan Natural Features Inventory's Biological Conservation Database. Territories were considered active if new sticks had been added to the nest, green sprigs were lining the nest, birds responded to conspecific broadcast calls, or if hawks were perched in the nest or nest tree. Nests were considered active if a bird was on the nest, birds were flushed off the nest, if there were down feathers on the edges of the nest, or if there were broken egg fragments at the base of the nest tree.

From June 14 through June 27, all active nests in the NLP were re-visited at least once to assess productivity. Surveys were timed during the later part of the nestling stage, usually within a couple weeks of fledging, because young birds are more conspicuous at this time. We utilized two methods to assess productivity. These included on-the-ground surveys where the nest was observed from a vantage point or the base of the nest tree is inspected for whitewash. A second and more definitive method was looking into the nest with a mirror attached to a 15 m (50 ft) pole. One person held the mirror pole above the nest while a second individual used binoculars to view and count eggs, chicks, or fledglings. This technique was less disruptive to the hawks (both adults and nestlings) and faster than tree climbing and it also allowed us to visit many more nests per day. A nest was considered successful if at least one young reached 80% of the fledgling age (Kochert 1986).

Results and Discussion

From 1999-2005 the nesting behavior and productivity of 643 active RSH territories were followed, including 94 active territories in 2005. Among these active territories, 413 active nests were located over the course of this study including 83 active nests in 2005 (Figure 2). Nest success rates among northern Michigan forest areas surveyed was high (67% successful). Nest success rates ranged from a high of 82% in 1999 to a low of 52% in 2004 (Figure 3). After dropping during 2003 and 2004, nest success rebounded to 70% in 2005. Nest success rates for the study period by forest area ranged from a high of 80% for the Eastern UP to a low of 33% for the Western UP (Figure 4), although small sample sizes may explain the variability for these two forest areas.

Reproductive rate from the nest site data combined for all forest areas between the years of 1999 - 2005 was 1.91 young per successful nest and 1.22 young per active nest (Table 1). During our study, reproductive rates fluctuated from year-to-year and by state forest area (Table 1). Nest predation was confirmed (e.g., claw marks on trees, den tree nearby, nests torn apart, remains of adult hawk, etc.) for 11 % of occupied nests between 1999 – 2005 (Table 1). The most frequent predator implicated in the predation of RSH adults and young during our study was the Great Horned Owl (*Bubo virginianus*). Predation rates for 2005 were 5%.

Future Work

Over the next two years (contingent upon funding) several RSH nests will be monitored for territorial re-occupancy, nest site fidelity, nest success, brood size, and prey utilization. Habitat parameters (landscape and micro-habitat scales) will continue to be quantified and summarized for all nest locations documented to date. We hope to compare RSH nesting success, productivity, and prey utilization between recently harvested (0-4 yrs. post harvest), harvested (5-10 yrs. p.h.), and unharvested (>11 yrs.). By the end of this multi-year project, we hope to compare attributes around successful nests and unsuccessful nests to better evaluate efforts to enhance reproductive success. We also hope to determine the appropriate state-listing status for woodland raptors in Michigan and work cooperatively with the Wildlife Division and Forest, Mineral, and Fire Management Division to refine and finalize Management Guidelines for the RSH.

Figure 2. Active Red-shouldered Hawk territories, active nests, and successful nests monitored in the northern Michigan study area (1999-2005).

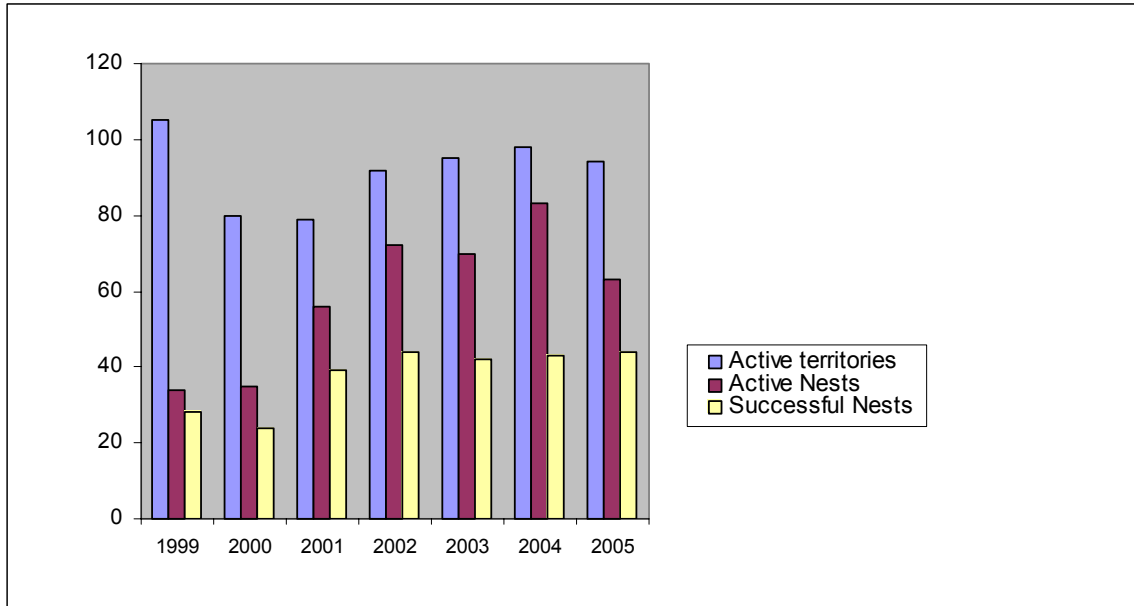


Figure 3. Percent successful Red-shouldered Hawk nests monitored in the northern Michigan study area (1999-2005)

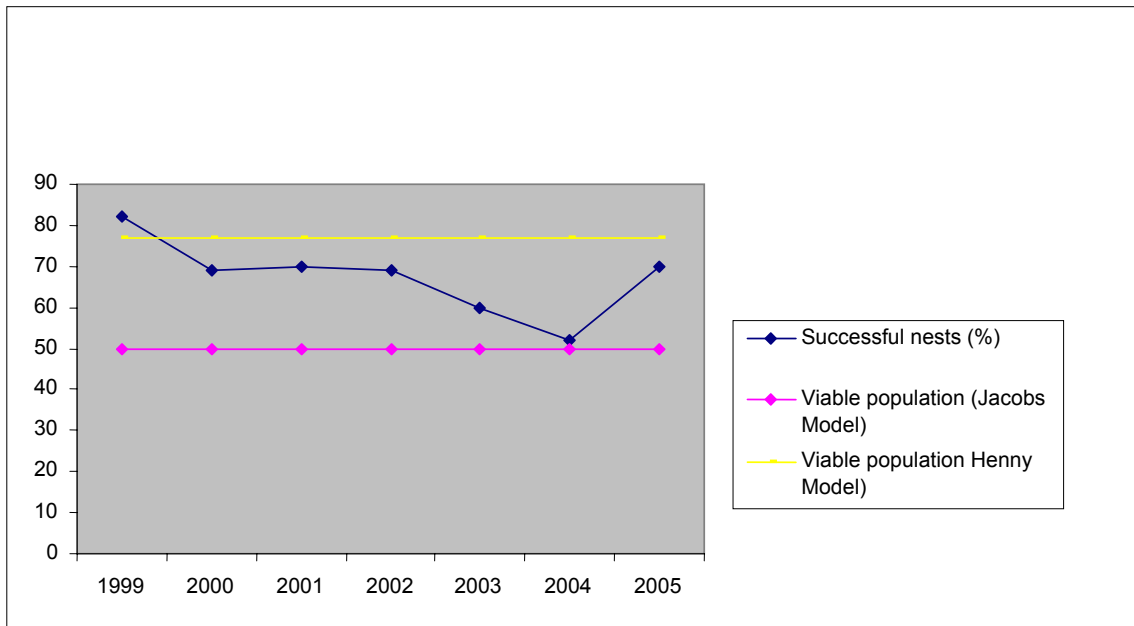


Figure 4. Percent nest success by forest management unit (1999-2005) in the northern Michigan study area.

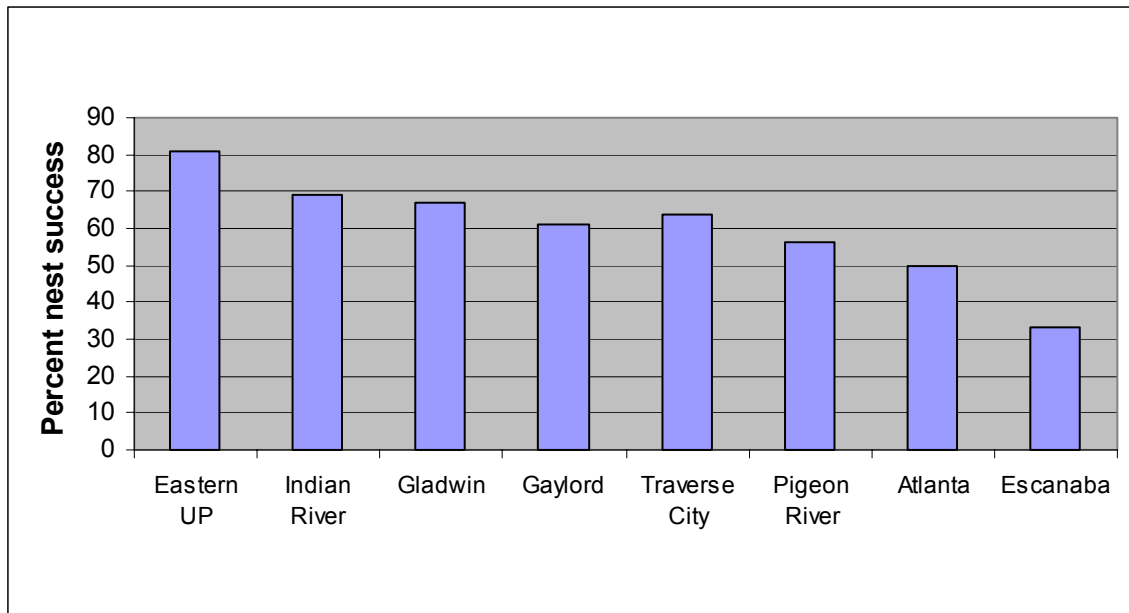


Figure 5. Productivity of Red-shouldered Hawk nests monitored during 1999-2004 in the northern Michigan study area.

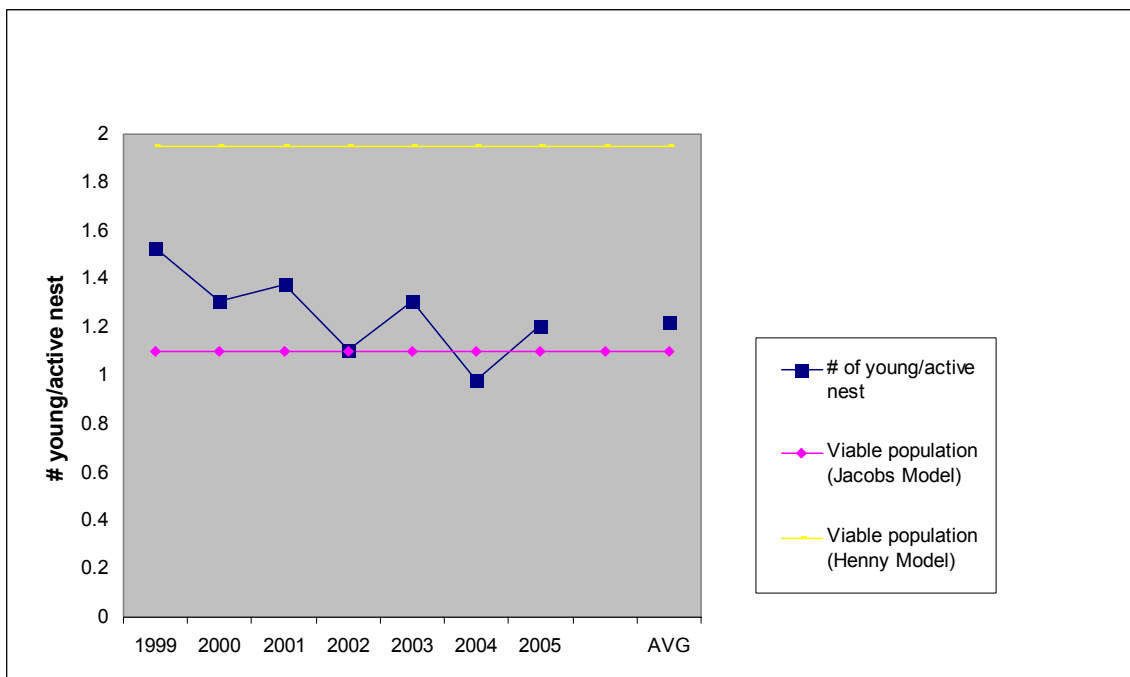


Table 1. Reproductive outcomes of Red-shouldered Hawks nesting in northern Michigan by state forest management areas 1999-2004.

Area/year	Active Nests	Successful nests	Fledged Young	Confirmed Predation %	Young per Successful Nest	Young per Active Nest	Percent Nest Success
Eastern UP	26	21	42	2	2.00	1.61	81
2001	4	2	4	0	2.00	1.00	
2002	7	7	12	0	1.70	1.70	
2003	5	3	8	0	2.67	1.60	
2004	9	8	17	11	2.12	1.89	
2005 ^a	1	1	1	0	1.00	1.00	
Indian River	74	51	101	9	1.98	1.36	69
1999	9	9	16	0	1.78	1.78	
2000	9	7	15	22	2.14	1.67	
2001	12	7	15	9	2.40	1.25	
2002	12	4	6	33	1.50	0.50	
2003	8	8	19	0	2.40	2.40	
2004	12	8	17	0	2.12	1.42	
2005	12	8	13	0	1.63	1.08	
Gladwin	12	8	16	10	2.00	1.33	67
2001	3	2	4	0	2.00	1.33	
2002	4	2	4	0	2.00	1.00	
2003	2	2	4	0	2.00	1.00	
2004	1	1	2	0	2.00	2.00	
2005	2	1	2	50	2.00	1.00	
Gaylord	59	36	75	16	2.08	1.27	61
1999	4	3	6	25	2.00	1.50	
2000	4	2	4	50	2.00	1.00	
2001	10	7	13	20	1.86	1.30	
2002	9	5	9	0	1.80	1.00	
2003	11	9	22	0	2.44	2.00	
2004	13	5	10	8	2.00	0.77	
2005	8	5	11	12	2.20	1.38	
Traverse City	73	47	87	8	1.85	1.19	64
2000	6	5	10	17	2.00	1.67	
2001	10	9	18	0	2.00	1.80	
2002	11	8	14	0	1.75	1.27	
2003	16	6	13	25	2.17	0.81	
2004	15	8	14	0	1.75	0.93	
2005	15	11	18	7	1.64	1.20	
Pigeon River	137	86	153	11	1.78	1.12	56
1999	21	16	30	14	1.88	1.43	
2000	16	10	17	31	1.70	1.06	
2001	17	12	23	18	2.10	1.35	
2002	22	13	24	4.5	1.85	1.09	
2003	18	11	21	11	1.90	1.16	
2004	23	10	15	4.3	1.50	0.65	
2005	20	14	23	0	1.64	1.15	

Area/year	Active Nests	Successful nests	Fledged Young	Confirmed Predation %	Young per Successful Nest	Young per Active Nest	Percent Nest Success
Atlanta	26	13	27	2	2.08	1.04	50
2002	6	4	9	0	2.25	1.50	
2003	8	3	5	13	1.67	0.63	
2004	7	2	5	0	2.50	0.71	
2005	5	4	8	0	2.00	1.60	
Escanaba	6	2	3	0	1.50	0.50	33
2002	1	1	2	0	2.00	2.00	
2003	2	0	0	0	0.00	0.00	
2004	3	1	1	0	1.00	0.33	
2005 ^a							
STUDY TOTALS	413	264	504	11	1.91	1.22	63

^a = not all nests in the forest area were checked for productivity in 2005

Literature Cited

- Albert, D.A. 1995. A regional landscape ecosystem of Michigan, Minnesota, and Wisconsin: A working map and classification. Michigan Natural Features Inventory for U.S. Department of Agriculture, Forest Service. General Technical Report NC-178. 250pp.
- Barrows, W.B. 1912. Michigan bird life. Mich. Agric. Coll. Spec. Bull., E. Lansing.
- Brewer, R.G., G.A. Mcpeek, and R. J. Adams, Jr. 1991. The atlas of breeding birds in Michigan. Mich. State Univ. Press, E. Lansing, MI. 594 pp.
- Cooper, J.L., D.L. Cuthrell, M.L. Rabe. 1999. Red-shouldered hawk inventories and assessment of nest productivity at the Pigeon River and Indian River Forest Areas. Report submitted to Michigan Department of Natural Resources, Forest Management Division, Lansing.
- Cooper, J.L. and D.L. Cuthrell. 2000. Red-shouldered hawk productivity, landscape analysis, and nest site selection on state forest lands in Northern Michigan: Year 2000 report. Report submitted to Michigan Department of Natural Resources, Forest Management Division, Lansing, MI. 45 pp.
- Cuthrell, D.L. and J.L. Cooper. 2001. Red-shouldered hawk productivity, landscape analysis, and nest site selection on state forest lands in Northern Michigan: Year 2001 report. Report for Michigan Department of Natural Resources, Forest Management Division, and Wildlife – Natural Heritage Program, Lansing, MI 41 pp.
- Evers, D.C. 1994. Endangered and threatened wildlife of Michigan. Univ. Michigan Press, Ann Arbor. 411 pp.
- Howell, D.L., B.R. Chapman. 1997. Home range and habitat use of red-shouldered hawks in Georgia. Wilson Bull. 109:131-144.
- Kochert, M.N. 1986. Raptors *in* Inventory and monitoring of wildlife habitat. Cooperrider, A.Y., R. J. Boyd, and H. R. Stuart. (eds). U.S. Dept. Inter., Bur. Land Manage. Service Center. Denver, Co. 858 pp.
- Natural Heritage Biological and Conservation Data System. 2001. Consolidated by Michigan Natural Features Inventory, Lansing, MI.

Acknowledgements

This project was funded by the Michigan Department of Natural Resources, Forest, Minerals, and Fire Management (FMFM) (formerly the Forest Management Division (FMD), the Wildlife's Natural Heritage Small Grants Program, and the State Wildlife Grants Program. FMFM staff contributed significantly to the project by helping delineate habitat for surveys, conducting surveys, helping organize volunteers, and providing valuable on-the-ground insight about the forest areas. The following FMFM staff have been an ongoing part of inventory efforts: Joe Jarecki, Rick McDonald, Kendal Phillips, Randy Heinze, Bill O'Neill, Steve Milford, Tim Paulus, Tim Greco, Don Stacks, Shannon Harig, Tom Stone, Greg Gatsey, Kim Lentz, Rich Barta, Don Mittlestat, Scott Lint, Ernie Houghton, Bob Walters, Jim Bielecki, Cory Luoto, Amy Douglass, Matthew Edison, Jason Tokar, Karen Rodock, Brian Woodring, Tim Gallagher, and Steven Nyhoff. Brian Mastenbrook, Tim Webb, Sherry MacKinnon, and Doug Reeves (MDNR Wildlife) contributed significantly to the project by helping identify high quality habitat for surveys and providing valuable insight concerning the forest areas. Bill Moritz (MDNR Wildlife) gave helpful suggestions concerning study design and future data analysis. MDNR Wildlife staff that helped with surveys included Sherry MacKinnon, and Kevin Gardiner. Diane Hash (Conservation District Resource Professional) also helped with surveys in the TC Forest Management Unit.

Numerous volunteers from the Pigeon River Forest Council assisted with surveys and their efforts are greatly appreciated, especially Judy Jarecki, Doug and Judy Mumert, and Mark Ennis. The assistance of Arch Reeves, retired PRC Forester, is greatly appreciated. Arch conducted extensive surveys at the PRC, provided a historical perspective about the RSH at the PRC, collected valuable productivity and life history data, and was the primary factor that surveys were so successful at the PRC.

Thanks to Seth Gallagher, graduate student at Central Michigan University, for his collection of data on the productivity and micro-habitat analysis from the Pigeon River Country State Forest during 2001-2002, and for his help during the 2003 field season. William Bowerman and Sergej Postupalsky provided useful insight concerning project design. Thank you is also extended to John Jacobs for his advice concerning nest productivity methodology and providing useful insight about RSH life history.

Other current, and former, Michigan Natural Features Inventory staff contributed to the project. The following helped with one or more years of the survey, Mike Sanders, Jeff Cooper, Daria Hyde, Yu Man Lee, Peter Badra, Jennifer Olson, Michael Fashoway, Matt Smar, Josh Cohen, John Paskus, Michael Baranski, and Coburn Currier. As always, MNFI administrative staff supported this project in countless ways. We are indebted to Sue Ridge, Connie Brinson, and Lyn Scrimger for the many tasks they complete that allows us to accomplish our work.

APPENDIX I

MNFI Raptor Nest Reporting Form

RAPTOR NEST REPORTING FORM

Michigan Natural Features Inventory

<p>Site Information Observer(s) Name: _____ Phone: _____ email: _____ County: _____ State Forest Area: _____ Compartment/stand: _____ Date of Observation: _____ Township/Range/Section: _____ Directions to Site: _____</p> <p>Survey and Biological Data Weather (check): sunny <input type="checkbox"/> mostly sunny <input type="checkbox"/> partly cloudy <input type="checkbox"/> mostly cloudy <input type="checkbox"/> cloudy <input type="checkbox"/> winds: 0-5 <input type="checkbox"/> 6-10 <input type="checkbox"/> 11-15 <input type="checkbox"/> 16-20 <input type="checkbox"/> 20+ <input type="checkbox"/> Temperature: _____ Precipitation: rain <input type="checkbox"/> snow <input type="checkbox"/> Circumstance of Observation: deliberate search <input type="checkbox"/> accidental observation <input type="checkbox"/> responded to taped call <input type="checkbox"/> Raptor Species Observed: red-shouldered hawk red-tailed hawk broadwing hawk northern goshawk Cooper's hawk northern harrier bald eagle osprey peregrine falcon merlin kestrel short-eared owl long-eared owl great horned owl other_ _____ Rank your identification: extremely confident confident some reservation not sure no clue Describe individuals observed: # of adults _____ # of juveniles _____ (check all that apply) birds heard calling <input type="checkbox"/> birds observed but not calling <input type="checkbox"/> birds observed & heard <input type="checkbox"/> Nest Found (check all that apply): no <input type="checkbox"/> yes <input type="checkbox"/>; if yes nest decorated <input type="checkbox"/> not decorated <input type="checkbox"/> old nest <input type="checkbox"/> presence of down <input type="checkbox"/> evidence of new construction <input type="checkbox"/> bird on nest <input type="checkbox"/> birds heard in immediate vicinity of nest <input type="checkbox"/> Nest tree species: _____ Nest height: 10-20' <input type="checkbox"/> 21-30' <input type="checkbox"/> 31-40' <input type="checkbox"/> 41-50' <input type="checkbox"/> 50'+ <input type="checkbox"/> Nest tree DBH : _____ Age class: Even <input type="checkbox"/> Uneven <input type="checkbox"/> Presence of flight lane: yes <input type="checkbox"/> no <input type="checkbox"/> Landscape Position: Slope <input type="checkbox"/> Flat <input type="checkbox"/> Upland <input type="checkbox"/> Lowland <input type="checkbox"/> Canopy layers: 1 <input type="checkbox"/> 2 <input type="checkbox"/> 3 <input type="checkbox"/> Proximity to wetland (mi.): < 1/8 <input type="checkbox"/> >1/8<1/4 <input type="checkbox"/> >1/4<1/2 <input type="checkbox"/> >1/2 <input type="checkbox"/> Type of wetland habitat nearby: Conifer <input type="checkbox"/> Hardwood <input type="checkbox"/> Emergent <input type="checkbox"/> Vernal Pool <input type="checkbox"/> Shrub <input type="checkbox"/> Other: _____</p>
<p>Understory density: Dense <input type="checkbox"/> Moderate <input type="checkbox"/> Sparse <input type="checkbox"/> Cover type: M <input type="checkbox"/> A <input type="checkbox"/> B <input type="checkbox"/> O <input type="checkbox"/> Other _____ Stocking density: 5 <input type="checkbox"/> 6 <input type="checkbox"/> 7 <input type="checkbox"/> 8 <input type="checkbox"/> 9 <input type="checkbox"/></p>
<p>Productivity Surveys (if conducted) Date: _____ Observer(s): _____ Active: Yes <input type="checkbox"/>, if yes young in nest <input type="checkbox"/> whitewash at base of tree <input type="checkbox"/> young of year in nearby trees <input type="checkbox"/> No <input type="checkbox"/> Number of Young: _____ Was there evidence of predation: no <input type="checkbox"/> yes <input type="checkbox"/> If yes, nest torn apart <input type="checkbox"/> claw marks on tree <input type="checkbox"/> dead bird in or near nest <input type="checkbox"/> other _____ Additional notes: _____</p>

Please draw a map of nest site on back of form or attach compartment map or topographic map

Send completed form to:

Dave Cuthrell, Michigan Natural Features Inventory, P.O. Box 30444, Lansing, Michigan 48909
For additional information: Dave Cuthrell, zoologist (517) 335-6627 Email: cuthreld@state.mi.us

